5/S

GOVERNMENT INFORMATION CENTER
SAN FRANCISCO PUBLIC LIBRARY

SAN FRANCISCO
PUBLIC LIBRARY

REFERENCE
BOOK

Not to be taken from the Library

JAN 1 6 2001

SAN FRANCISCO PUBLIC LIBRARY

3 1223 05718 6463

SF
R10
#1
1996

REAL ESTATE DEPARTMENT

1996



RECEIVED
SEP 2 0 1996
LIBRARIANS OFFICE

REAL PROPERTY

DOCUMENTS DEPT.
OCT 15 1996
SAN FRANCISCO
PUBLIC LIBRARY

OWNED BY

THE CITY AND COUNTY OF SAN FRANCISCO

AS OF FISCAL YEAR ENDING JUNE 30, 1996

Cover Photo . . . *The Tenderloin* . . .
Children's Playground . . . *560 Ellis Street*

3 1223 05718 6463

CITY AND COUNTY OF SAN FRANCISCO

REAL ESTATE DEPARTMENT

August 1, 1996

To the Honorable Mayor, Supervisors,
Controller, and the City Administrator of the
City and County of San Francisco:

REAL PROPERTY OWNED BY THE CITY AND COUNTY OF SAN FRANCISCO

Pursuant to the Administrative Code, I have prepared and transmit herewith a report of each parcel and improvement of real property owned by the City and County of San Francisco, the Community College District, and by the San Francisco Unified School District.

Valuations shown in this report represent historical or book value rather than current market value.

All real properties owned by the City are situated in San Francisco or in other counties in the State of California, as follows:

Hetch Hetchy in Tuolumne, Stanislaus, San Joaquin, Alameda and San Mateo Counties.

Water Department in Alameda, Santa Clara and San Mateo Counties.

San Francisco International Airport, Sharp Park, Log Cabin Ranch School and County Jail in San Mateo County.

Park and Library lands in Fresno, and Kern Counties (Fuhrman Bequest).

Properties under the jurisdiction of the Port Commission are shown as one holding and do not include dedicated street areas. Values shown are those carried on Port Commission inventory. Areas under jurisdiction of the Department of Public Works do not include dedicated street areas in the City and County.

Respectfully submitted,

Anthony J. DeLucchi
Director of Property

AJD:avd/REDPROPBOOK.LTR

4 45246 SFPL: ECONO JRS
225 SFPL 12/22/00 121

REAL ESTATE DEPARTMENT

COUNTY BOUNDARY OF SAN FRANCISCO (CITY AND COUNTY) AS

DEFINED IN SECTION 23138 OF THE GOVERNMENT CODE OF CALIFORNIA

Beginning at the southwest corner, being the northwest corner of San Mateo, in the Pacific Ocean, on the extension of northern line of T. 3 S., of Mount Diablo base; thence northerly along the Pacific Coast, to its point of intersection with the westerly extension of the low water line on the northern side of the entrance to San Francisco Bay, being the southwest corner of Marin and northwest corner of San Francisco; thence easterly, through Point Bonita and Point Cavallo, to the most southeastern point of Angel Island, all on the line of Marin; thence northerly, along the easterly line of Marin, to the northwest point of Golden Rock (also known as Red Rock), being a common corner of Marin, Contra Costa, and San Francisco; thence due southeast four and one-half statute miles to a point established as the corner common to Contra Costa, Alameda, and San Francisco; thence southeasterly, on the western line of Alameda County to a point on the north line of T. 3 S, R.4 W, M.D.B. & M.; thence westerly on the township lines and an extension thereof to the place of beginning. The islands known as the Farralones (Farallons) are a part of said City and County.

♦♦♦♦♦♦♦♦♦♦♦♦♦♦♦♦♦♦♦♦♦♦♦♦♦♦♦♦♦♦♦

GOVERNMENT CODE OF CALIFORNIA - SECTION 23075:

"In," "to," or "from" the ocean shore mean a point three miles seaward from the shore. "Along," "with," "by," or "on" the ocean shore mean on a line parallel with and three miles seaward from the shore.

♦♦♦♦♦♦♦♦♦♦♦♦♦♦♦♦♦♦♦♦♦♦♦♦♦♦♦♦♦♦♦

Location of Steeple on San Francisco City Hall Dome (as per U.S.D. & G. Survey):

North Latitude 37° 46' 45.629" Longitude 122° 25' 05.286" West.

OWNED BY THE CITY AND COUNTY OF SAN FRANCISCO

WITHIN CITY AND COUNTY OF SAN FRANCISCO

DEPARTMENTS AND COMMISSIONS	ACRES	LAND VALUE	IMPROVEMENTS	TOTAL
Agriculture	4.563	$180,000	$175,000	$355,000
Animal Care & Control	0.350	$46,000	$272,000	$318,000
Art Commission	2.613	$730,800	$415,050	$1,145,850
Asian Art Commission	2.072	$900,000	$2,500,000	$3,400,000
Community College	71.013	$5,248,877	$16,096,135	$21,345,012
Electricity/Telecommunications	3.754	$332,000	$382,000	$714,000
Fine Arts	0.000	$0	$4,945,000	$4,945,000
Fire Department	36.094	$5,316,400	$12,285,100	$17,601,500
Juvenile Court	13.940	$285,000	$4,115,000	$4,400,000
Library	7.525	$1,786,100	$137,899,500	$139,685,600
Mayor	4.687	$870,000	$3,892,979	$4,762,979
Park	1,851.266	$161,807,158	$58,479,931	$220,287,089
Parking Authority	2.893	$7,764,000	$11,300,000	$19,064,000
Police Department	17.987	$9,858,500	$1,003,000	$10,861,500
Port Commission	591.258	$132,851,336	$93,572,082	$226,423,418
Public Health	87.836	$4,397,252	$51,693,366	$56,090,618
Public Transportation	55.574	$33,754,154	$7,502,000	$41,256,154
Public Utilities Commission				
Clean Water Program	69.076	$15,943,225	$193,150,000	$209,093,225
Hetch Hetchy	65.963	$4,430,183	$82,707	$4,512,890
Water	866.052	$26,727,485	$4,615,166	$31,342,651
Public Works	232.109	$55,354,160	$9,736,114	$65,090,274
Purchasing	2.608	$377,100	$1,098,350	$1,475,450
Real Estate	68.284	$26,327,332	$94,504,625	$120,831,957
Recreation	744.557	$47,932,414	$27,686,056	$75,618,470
S.F.U.S.D.	430.729	$51,915,856	$103,762,729	$155,678,585
Social Services	1.707	$4,506,750	$10,185,100	$14,691,850
War Memorial	7.894	$5,050,000	$47,700,000	$52,750,000
WITHIN SANFRANCISCO	5,242.404	$604,692,082	$899,048,990	$1,503,741,072

OUTSIDE CITY AND COUNTY OF SAN FRANCISCO

DEPARTMENTS AND COMMISSIONS				
Airport-San Mateo Co.	4,933.000	$2,013,100	$48,588,500	$50,601,600
Juvenile Ct.- San Mateo Co.	612.337	$62,000	$200,000	$262,000
Library/Park (Fuhrman Bequest)	1,472.000	$49,220		$49,220
Park	454.720	$682,000	$109,027	$791,027
Public Utilities Commission				
Hetch Hetchy	22,533.677	$1,941,722	$132,763,300	$134,705,022
Water	62,130.382	$10,122,542	$15,000	$10,137,542
Public Works	2.070	$7,000	$0	$7,000
Recreation-Tuolumne Co.	328.780		$44,043	$44,043
Sheriff- San Mateo Co.	158.000	$80,000	$640,000	$720,000
OUTSIDE SAN FRANCISCO	92,624.966	$14,957,584	$182,359,870	$197,317,454
GRAND TOTAL	97,867.370	$619,649,666	$1,081,408,860	$1,701,058,526

NOTE: Areas of public and privately-owned land in San Francisco:

MAINLAND	28,918 ACRES
RECLAIMED LANDS	170 ACRES
TREASURE ISLAND (Filled Area)	406 ACRES
YERBA BUENA ISLAND	155 ACRES
BAY AND OCEAN WATER	53,035 ACRES
ALCATRAZ ISLAND	22 ACRES
ANGEL ISLAND(ptn.)	9 ACRES
RED ROCK ISLAND(ptn.)	3 ACRES
FARRALONE ISLANDS	120 ACRES
TOTAL	82,838 ACRES

REAL PROPERTY OWNED BY THE CITY AND COUNTY OF SAN FRANCISCO

DESCRIPTION	JURIDICTION	AREA Sq. Ft.*	LAND	IMP.	BLOCK	LOT
Port Lands # (Includes Blocks 1/7,15/17,35/37,57,58,82,109,110,137/140, 201,410, 410A,3742,3743,3769/3771,3773,3790/3792,3801, 3802,3809,3810,3838/3840,3850,3852,3880,3892, 3899,3940,3941,4046,4052,4110,4111,4232,4304, 4308,4502A 4845,4852,4917,4935)	Port Commission	587.574 AC.	$66,294,188	$46,676,041	#	
Kirkland Bus Yard 2301 Stockton Street	Department of Public Transportation	113,437	$17,500,000	$287,000	19	1
Open Space 601 Beach Street	Park	3,147	$97,500		24	1
No. Point Sewage Treatment Plant 111 Bay Street	Clean Water Program	280,086	$1,100,000	$9,000,000	33 34 38 39	5 2 11 34
Francisco Middle School 2190 Powell Street	SFUSD	113,020	$390,000	$525,000	40 53	2 1
Francisco Street Reservoir Hyde & Francisco Streets	Water Department	143,352	$860,000	$160,000	46 47	1 1
Russian Hill Park Hyde & Franconia Street	Park	41,250	$20,000		47	1
15' x 137' 6" (Lot) NW Chestnut & Kearny Streets	Park	2,062	$300		55	2
Lombard Street Reservoir SW Hyde & Lombard Streets	Water Department	113,437	$900,000	$35,366	70	1
Alice Marble Tennis Courts SW Hyde & Lombard Streets(Surface only)	Recreation	Included in above			70	1
Yick Woo School (Elementary) 2245 Jones Street	SFUSD	30,612	$107,000	$212,500	72	1

* Square feet unless otherwise indicated

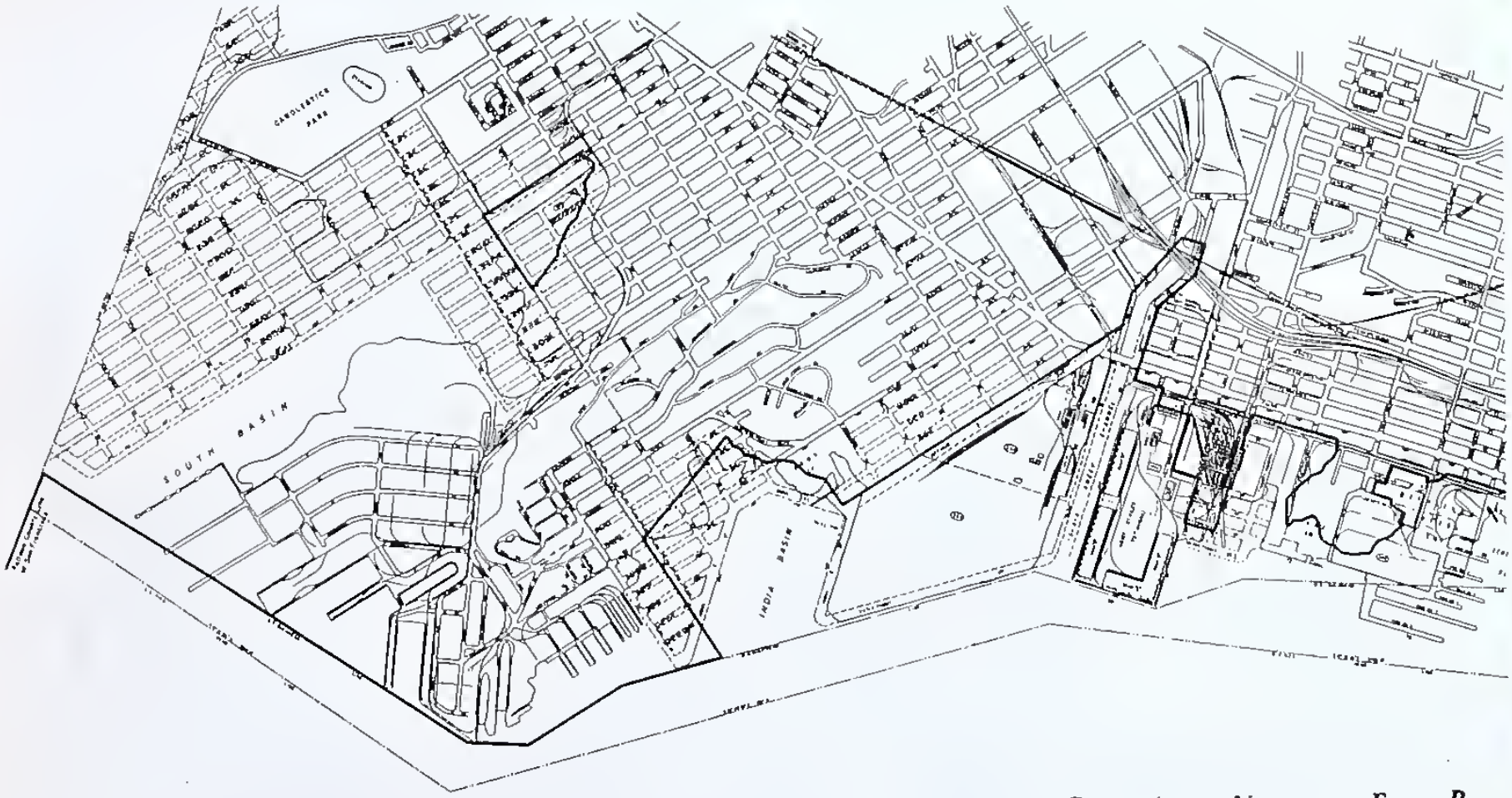

B A Y O F S A N F R

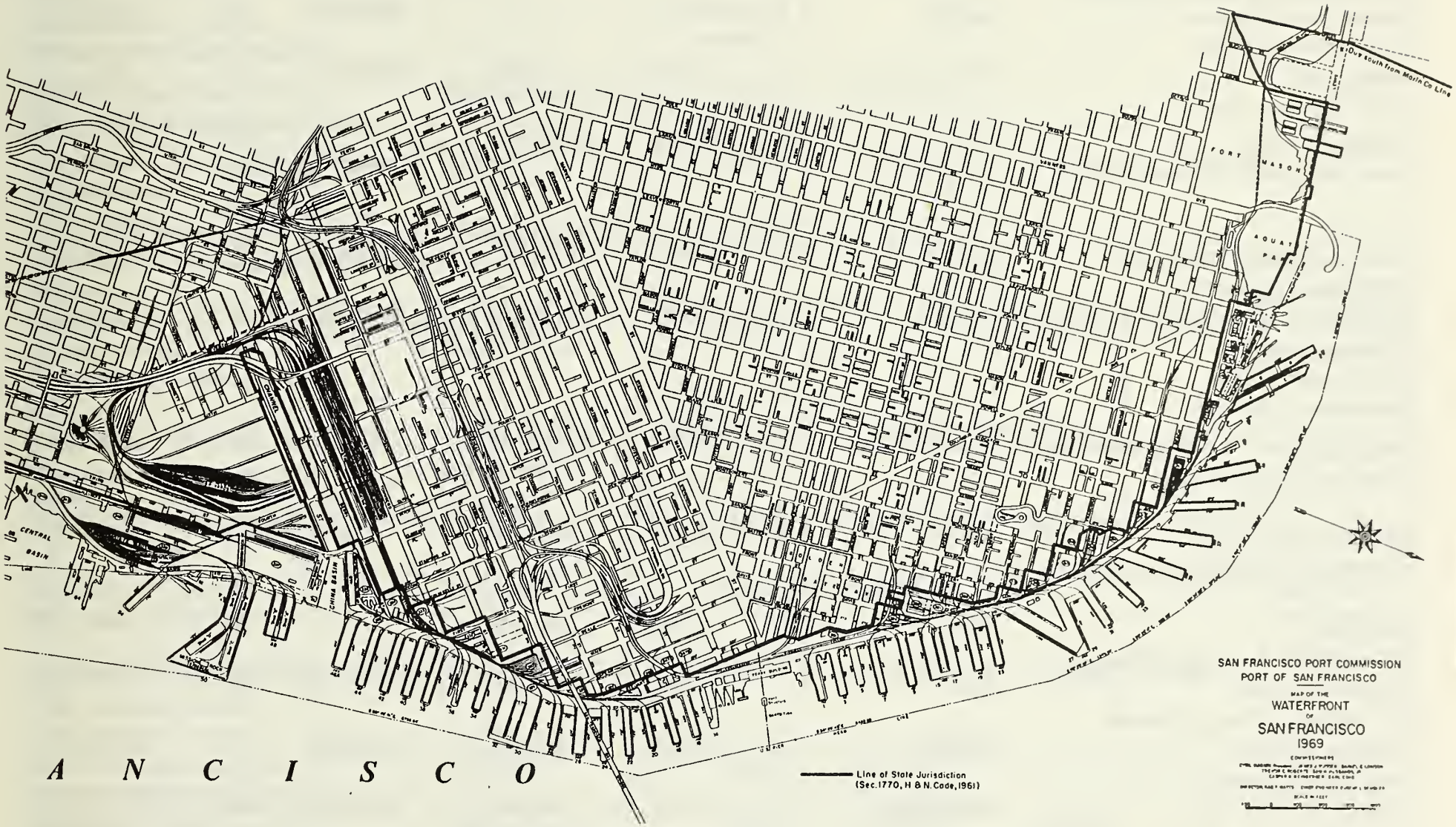
SAN FRANCISCO PORT COMMISSION
PORT OF SAN FRANCISCO
MAP OF THE
WATERFRONT
OF
SAN FRANCISCO
1969
Line of State Jurisdiction
(Sec. 1770, H & N. Code, 1961)
FORT MASON
AQUATIC PARK
CENTRAL BASIN
CHINA BASIN
A N C I S C O

REAL PROPERTY OWNED BY THE CITY AND COUNTY OF SAN FRANCISCO

DESCRIPTION	JURIDICTION	AREA Sq. Ft	LAND	IMP.	BLOCK	LOT
North Beach Playground SE Lombard & Mason Streets	Recreation	109,787	$380,000	$889,000	75	1
North Beach Branch 2000 Mason Street	Library	Included in above		$193,000	75	1(ptn.)
Station 28 1814 Stockton Street	Fire	2,782	$8,000	$256,000	77	24
Pioneer Park Telegraph Hill Boulevard	Park	196,885	$2,350,000	$1,107,000	78 79 86 87	61 & 62 8 & 9 11to 13 28 (ptn.)
Garfield School (Elementary) 420 Filbert Street	SFUSD	34,422	$120,000	$209,500	87	28 (ptn.)
Chinatown North Beach Community College Center 940 Filbert Street (20-year lease to S.F.C.C.D)	SFUSD	29,475	$88,000	$433,000	92	6
Michelangelo Playground & Center Greenwich near Jones	Rec-Park	18,906	$1,725,000	$12,000	93	24
Washington Square SW Filbert and Stockton Streets	Park	98,500	$500,000	$3,000	102	1 & 2
Mini Park W. Hyde 80 N. Vallejo Streets	Park	4,390	$84,000		128	49
Coolbrith Park NE Vallejo & Taylor Streets	Park	18,906	$75,000		128	16
Central Station 766 Vallejo Street	Police	12,706	$96,000	$18,000	130	43 (ptn.)
Vallejo St. Gar. #1 766 Vallejo St.	Real Estate	1,422	$30,000	$937,725	130	NW of 43
I-480 Broadway Clay/Washington parcels	Real Estate	178,779			140,141 165,202	

REAL PROPERTY OWNED BY THE CITY AND COUNTY OF SAN FRANCISCO

DESCRIPTION	JURIDICTION	AREA Sq. Ft	LAND	IMP.	BLOCK	LOT
School of Commerce/Business (Sr. High) 350 Broadway Street (Quitclaimed from CCSF to SFUSD)	SFUSD	27,557	$125,000	$178,500	143	3
Vallejo Street Garage #2 SW Vallejo & Churchill Streets	Parking Authority	18,906	$4,700,000		147	23 to 25
Jean Parker School (Elementary) 840 Broadway	SFUSD	26,888	$95,000	$400,000	148	8
Broadway Tunnel (Remainder) Broadway between Larkin & Mason Streets	Department of Public Works	2,980	$7,500		154 155 158	28 38 & 47 42
Broadway Street; (Vacated Airspace-Lease to Pine View Housing Corp.) Broadway btw. Mason & Taylor	Department of Public Works	17,698			158	78
Department of Public Health Center #4 (Air Rights over Broadway Tunnel @ Mason Street)	Department of Public Health	10,050	$300,000	$1,600,000	159	46
Station 2, 1340 Powell Street	Fire	4,608	$18,600	$210,000	160	15 & 28
Chinatown Open Space 900 Jackson Street	Rec-Park	16,767	$5,700,000		180	4,4A,5 to 8, 28 to 30
Spring Valley School (Elementary) 1451 Jackson Street	SFUSD	41,250	$125,000	$388,500	186	7
Rec-Park .Open space 1464 & 1470 Washington	Rec-Park	6,588	$713,000		187	12 & 13
Cable Car Power House 1201 Mason Street	Department of Public Transportation	39,646	$140,000	$120,000	190	5

REAL PROPERTY OWNED BY THE CITY AND COUNTY OF SAN FRANCISCO

DESCRIPTION	JURIDICTION	AREA Sq. Ft	LAND	IMP.	BLOCK	LOT
Chinatown Branch Library 1135 Powell Street	Library	9,453	$33,000	$175,000	191	4
Commodore Stockton Child Care Center Annex II 949 Washington St.	SFUSD	10,650	$37,500	$130,000	192	6
Justin Herman Plaza SE Washington & Drumm	Park	41,763	$500,000		202	18
Washington & Drumm Sewer Pump Station SW Washington & Drumm	Clean Water Program	10,997	$117,800		203	13
Golden Gateway Garage 250 Clay Street	Real Estate	119,150	$6,000,000	$6,135,000	204	19,20,22& 23
Golden Gateway Pl & Public Pk, Alcoa Bldg 250 Clay	Park	86,071	$163,500	$807,000	204	20 & 22
Station 13 530 Sansome Street	Fire	8,939	$625,000	$1,000,000	206	17
Chinese Education Center 657 Merchant St.	SFUSD	5,845	$350,000	$50,000	206	9
Portsmouth Square NW Clay & Kearny Sts.	Park	57,500	$840,000	$12,205	206	17
Portsmouth Square Garage 733 Kearny St.	Park	5.119 Ac.		$1,000,000	206	17
Commodore Stockton Sch(Elem.) 950 Clay St	SFUSD	68,870	$225,000	$1,000,000	211	7,10,14A
Chinese Recreation Center SW Washington & Mason Streets	Recreation	28,359	$75,000	$1,059,000	213	1
Station 41 1325 Leavenworth Street	Fire	2,956	$15,000	$143,000	216	3

REAL PROPERTY OWNED BY THE CITY AND COUNTY OF SAN FRANCISCO

DESCRIPTION	JURIDICTION	AREA Sq. Ft	LAND	IMP.	BLOCK	LOT
Jones Street Tank & Tank House 1239 Jones Street	Fire	8,179	$50,000	$35,000	220	4 & 13
Chinese Playground Sacramento & Waverly	Recreation	25,724	$80,000	$5,000	225	18
Embarcadero Plaza Steuart/Drumm Streets	Park	3.619 Ac.	$500,000	$1,750,000	233 3714	35 1,2,11 to 16 & 18
Collis P. Huntington Park NE California & Taylor	Park	46,750	$1,700,000	$5,000	245	2
Street Vacation, St. Anne St. Anne (Formerly St. Mary's Pl.)Bet. Calif. & Pine St.	Department of Public Works	5,052	$83,536		258	3 (ptn)
St. Mary's Square California near Grant	Park	34,273	$511,551	$1,375,000	258	3 (ptn)
St. Mary's Square Garage (incl. park & vacated st. subsurface footprint area) 433 Kearny Street	Real Estate	61,552	$404,913	$2,300,000	258	3 (ptn)
Chief Sullivan Memorial Home 870 Bush Street	Fire	7,139	$60,000	$45,000	274	10
Sutter-Stockton Garage 330 Sutter Street	Real Estate	69,869	$1,235,000	$9,004,000	286	17,24
Excess Property Harlan & Mark Lane	Department of Public Works	953	$10,000		287	15,24
Office Building 425 Mason Street	Water Department	4,650	$140,000	$425,000	306	2
Union Square 333 Post Street	Park	113,438	$8,000,000	$98,970	308	1
Union Square Garage (subsurface) 330 Post Street	Park	113,438		$1,646,000	308	1

REAL PROPERTY OWNED BY THE CITY AND COUNTY OF SAN FRANCISCO

DESCRIPTION	JURIDICTION	AREA Sq. Ft	LAND	IMP.	BLOCK	LOT
Tenderloin Recreation Center 560 Ellis Street	Rec-Park	26,469	$2,646,000	$704,000	322	5 & 6
Ellis-O'Farrell Garage 123 O'Farrell Street	Real Estate	33,687	$2,000,000	$625,000	327	21
Boeddeker Park, Open Space (Tenderloin Park) NE Jones & Eddy Streets	Rec-Park	42,281	$1,453,125		332	6 to 9, 17 to 19
Hallidie Plaza Market & Eddy Streets	Real Estate	25,067	$2,800,000		341	13 & 14
S.F.F.D. Headquarters 260 Golden Gate Avenue	Fire	15,125	$121,000	$1,115,000	345	7
Senior Citizens Center 331-333 Turk Street	Department of Public Health	4,375	$178,000	$	345	15
Power House, Civic Center NE Larkin & McAllister Streets	Department of Public Works	7,656	$75,000	$80,000	347	8
United Nations Plaza Leavenworth & Market	Department of Public Works	18,003	$500,000		351	39,41,46, & 49
Library, Civic Center SE Larkin & McAllister Streets	Asian Art Commission	90,259	$900,000	$2,500,000	353	1
Marshall Square (New Main Library) 100 Larkin Street	Library	90,259	$900,000	$135,000,000	354	1
Cable Car Terminal 12' NW of Beach & Hyde	Department of Public Transportation	10,527		$115,000	405	6
Rowing Clubs SW Tonquin & Hyde	Park	49,338			405	4(Ptn.)

REAL PROPERTY OWNED BY THE CITY AND COUNTY OF SAN FRANCISCO

DESCRIPTION	JURIDICTION	AREA Sq. Ft	LAND	IMP.	BLOCK	LOT
Pumping Station (Fort Mason) Fort Mason	Fire	2,500	$375,000		409	
Aquatic Park SW Lewis & Van Ness Ave.	Rec-Park	53,500			409	3 & 5
Galileo Sr. High School 1055 Bay Street (Quitclaimed from CCSF to SFUSD)	SFUSD	4.848 Ac.	$1,266,000	$1,450,000	454 475	1 1
Hetch Hetchy Substation F 1575 No. Point St.	Hetch Hetchy	3,694	$375,000	$67,492	459	3
Marina Jr. High School 3500 Fillmore Street	SFUSD	6.455 Ac.	$1,400,000	$2,050,000	468-A	1
Moscone Playground (Lobos Square) Chestnut at Buchanan	Recreation	11.914 Ac.	$2,625,000	$535,000	469	1
Marina Branch Chestnut near Webster	Library	6,000	$30,000	$192,000	469	1 (ptn)
Marina Off-street Parking 3234 Pierce Street	Real Estate	13,750	$239,166	$785,000	490	9 to 13
Yerba Buena Cultural College Center 2110 Greenwich Street	SFUSD	33,000	$165,000	$119,620	509	3
Yerba Buena School Yard/Lombard Street Garage 2110 Greenwich Street (Quitclaimed from CCSF to SFUSD; Leased to Parking Authority)	SFUSD	19,968	$100,000	$72,380	509	9
Station 16 2251 Greenwich Street	Fire	5,760	$23,000	$148,000	515	31
Allyne Park NW Gough & Green Streets	Park	32,016	$380,000		544	3

REAL PROPERTY OWNED BY THE CITY AND COUNTY OF SAN FRANCISCO

DESCRIPTION	JURIDICTION	AREA Sq. Ft	LAND	IMP.	BLOCK	LOT
Sherman School (Elementary) 1651 Union Street (Quitclaimed from CCSF to SFUSD)	SFUSD	75,625	$302,000	$450,000	545	1
Golden Gate Valley Branch 1801 Green Street	Library	6,229	$25,000	$140,000	554	1
Helen Wills Playground SW Broadway & Larkin Streets	Recreation	36,073	$155,000	$144,719	573	1
Station 4 (Inactive) 1648 Pacific Avenue	Fire	3,830	$15,000	$73,500	574	11
Newcomers High School 2340 Jackson Street (Quitclaimed from CCSF to SFUSD)	SFUSD	38,361	$160,000	$440,000	588	4
Alta Plaza SW Jackson & Steiner Streets	Park	11.89 Ac.	$3,100,000	$3,600	607	1
Gough Special School (Closed) 1945 Washington Street (Quitclaimed from CCSF to SFUSD)	SFUSD	17,557	$220,000	$75,000	617	14
Lafayette Park SE Washington & Laguna Streets	Park	11.487 Ac.	$3,500,000	$18,366	625	3
California Off-Street Parking California St. Btn. Fillmore & Steiner	Parking Authority	18,658	$2,650,000	$300,000	635	9 & 9A
Station 38 2150 California Street	Fire	11,515	$70,000	$360,000	638	16
Redding School (Elementary) 1421 Pine Street	SFUSD	37,320	$150,000	$360,000	668	1 & 3
Polk & Bush Parking Garage 1230 Polk Street	Real Estate	10,380	$2,180,000		669	12
Mini Park, N Sutter N Sutter, 245 E Fillmore	Park	6,677			677	12 & 46

REAL PROPERTY OWNED BY THE CITY AND COUNTY OF SAN FRANCISCO

DESCRIPTION	JURIDICTION	AREA Sq. Ft	LAND	IMP.	BLOCK	LOT
Substation Fillmore near Sutter	Department of Public Transportation	6,950	$5,000		678	31
Station 3 1067 Post Street	Fire	3,660	$22,000	$60,000	693	18
Homeless Multi-Purpose Service Center 1001 Polk Street	Social Services	9,900	$1,870,900	$1,659,100	694	4
Japanese Peace Plaza & Pagoda Between Post & Geary St.	Park	31,448	$127,176	$250,000	700	23
Japanese Cultural Center Garage 1660 Geary Boulevard	Real Estate	195,023	$256,640	$3,750,000	700/701	Sub surface only
Hamilton Playground NW Geary & Steiner Streets	Rec-Park	171,910	$693,000	$2,281,000	703	2
Benjamin Franklin Jr. High School 1430 Scott Street	SFUSD	148,589	$446,000	$2,370,000	705	1 to 4
Raymond Kimbell Playground NE Pierce & Ellis Streets	Recreation	237,564	$948,000		706	1
John Macaulay Park Larkin-O'Farrell Streets	Rec-Park	8,880	$310,800		716	2
New Tradition Center (Special School); Raphael Weill School (Elem. & Child Care Center) 1501 O'Farrell Street	SFUSD	141,624	$264,000	$510,000	723	42
West Side Department of Public Health Center 2 1301 Pierce Street	Department of Public Health	10,950	$66,000		728	5A & 6

REAL PROPERTY OWNED BY THE CITY AND COUNTY OF SAN FRANCISCO

DESCRIPTION	JURIDICTION	AREA Sq. Ft	LAND	IMP.	BLOCK	LOT
Alemany Community College Center 750 Eddy Street	Community College	16,500	$120,000	$200,000	739	4
Harvey Milk Children Center 841 Ellis Street (Quitclaimed from CCSF to SFUSD)	SFUSD	9,900		$85,000	739	13
Jefferson Square SW Eddy & Gough Streets	Park	245,781	$860,000	$2,500	745	1
Buchanan Mall Park Between Eddy & Grove Streets	Park	78,925	$157,850	$423,550	748 757 772 781 795	33 26 23 35 28
Golden Gate School (Elementary) 1601 Turk Street	SFUSD	64,968	$130,000	$760,000	753	26
Mini Park NE Steiner/Golden Gate Avenue	Park	3,280			755	10
Northern Police Station Site 1125 Fillmore Street	Police	66,000	$2,800,000		755	13
Turk Substation & Garage 1140 Fillmore St.	Art Commission	9,101	$45,900	$40,000	756	1 (ptn)
Department of Public Transportation Property SE Turk & Fillmore Streets	Department of Public Transportation	23,926	$169,100		756	1 (ptn)
Station 5 1301 Turk Street	Fire	13,750	$55,000	$230,000	755	1 (ptn)
Mini Park (Fillmore Street) (107.5' x 92.5') 1140 Fillmore	Park	9,943			756	1 (ptn)

REAL PROPERTY OWNED BY THE CITY AND COUNTY OF SAN FRANCISCO

DESCRIPTION	JURIDICTION	AREA Sq. Ft	LAND	IMP.	BLOCK	LOT
Laguna Golden Gate Child Care Center, Pre-K School 1015 Laguna Street	SFUSD	12,375	$35,450	$8,000	758	27
Margaret S. Hayward Playground SW Turk & Gough Streets	Recreation	209,201	$800,000	$324,000	759	1
Central Fire Alarm & Radio 1003 Turk Street	Electricity	36,580	$45,000	$125,000	759	1 (ptn)
Courts Building NW Polk & McAllister Street (Includes vacated subsurface street 8,225s.f.)	Real Estate	41,825	$905,500	$4,633,500	766	2,3,4,& 5
Laguna-Golden Gate (Child Care center), John Swett School (Elementary) 727 Golden Gate Avenue (Quitclaimed from CCSF to SFUSD)	SFUSD	48,943	$147,000	$330,000	768	15
Ella Hill Hutch Comm. Ctr. 1050 McAllister Street	Mayor	102,094	$300,000	$2,300,000	772	22
Community Cultural Center 762 Fulton Street	Art Commission	37,812	$280,000		781	10 & 34
War Memorial & Opera House SW Van Ness & McAllister Street	War Memorial	238,064	$2,400,000	$12,600,000	786-A	1
City Hall, Civic Center 400 Van Ness Avenue	Real Estate	237,600	$2,400,000	$14,400,000	787	1
Civic Center Plaza NW Grove & Larkin Streets	Park	255,234	$2,600,000		788	1
Garage(sub-surface) NW Grove & Larkin Streets	Park	Included in above		$4,299,000	788	1
Brooks Hall NW Grove & Larkin Streets	Real Estate	Included in above		$3,937,000	788	1

REAL PROPERTY OWNED BY THE CITY AND COUNTY OF SAN FRANCISCO

DESCRIPTION	JURIDICTION	AREA Sq. Ft	LAND	IMP.	BLOCK	LOT
Performing Arts Center Garage N Grove between Gough & Franklin Streets	Parking Authority	47,732	$414,000	$5,000,000	792	29
Alamo Square NW Hayes & Steiner Streets	Park	12.695 Ac.	$1,650,000		799	1
Performing Arts Center, Louise M. Davies Zellerbach Hall	War Memorial	105,806	$2,650,000	$35,100,000	810	1
Department of Public Health Center Building and Central Emergency Hospital 101 Grove Street	Department of Public Health	24,815	$200,000	$2,360,000	811	1
155 Grove Street (ArtsGallery)	Real Estate				811	16,19,21
240 Van Ness Avenue (EDP)	Real Estate	13,814	$299,000	$271,000	811	16,19,21
Bill Graham Civic Auditorium 99 Grove Street	Real Estate	113,437	$900,000	$7,250,000	812	1
Central Administrative Offices 135 Van Ness Avenue (Quitclaimed from CCSF to SFUSD)	SFUSD	105,806	$1,000,000	$2,000,000	815	1
Hayes Valley Community Center SE Hayes & Buchanan Streets	Recreation	26,400	$143,500	$181,433	819	26
Alamo Park Sr. High School SE Hayes & Steiner Streets (Quitclaimed from CCSF to SFUSD)	SFUSD	60,671	$150,000	$560,000	823	11

REAL PROPERTY OWNED BY THE CITY AND COUNTY OF SAN FRANCISCO

DESCRIPTION	JURIDICTION	AREA Sq. Ft	LAND	IMP.	BLOCK	LOT
Office Building 25 Van Ness Avenue (25-yr. lease to CCSF commencing 10/23/91; improvement amount includes land value)	Real Estate	19,740		$11,328,300	834	4
Station 36 109 Oak Street	Fire	6,600	$21,000	$285,000	837	25
John Muir School (Elementary) 380 Webster Street	SFUSD	45,912	$99,000	$485,000	841	10
D. Koshland Park SE Page & Buchanan Streets	Park	36,210	$290,000	$182,118	851	26
Mini Park S Page, 55' E Laguna Streets	Park	6,600	$43,500	$20,000	852	15
Bessie L. Smith Child Care Center (Pre-Kindergarten School) 95 Gough Street (75-year lease)	SFUSD	16,500	$50,000	$15,000	853	20
365 Haight Street 4/5 interest; Apts	Department of Public Health	1,250	$59,034	$159,366	858	23(ptn.)
365 Haight Street 1/5 interest; Apts	Library	Included in above			858	23(ptn)
Duboce Park NE Duboce & Scott Streets	Park	183,547	$550,000		876	1
Harvey Milk Center NE Duboce & Scott Streets	Recreation	Included in above		$954,000	876	1
Photo Center NE Duboce & Scott Streets	Recreation	Included in above		$360,000	876	1
Yacht Harbor & Marina Park Marina Boulevard at Fillmore Street	Park	74.165 Ac.	$3,595,000	$630,681	900	3

REAL PROPERTY OWNED BY THE CITY AND COUNTY OF SAN FRANCISCO

DESCRIPTION	JURIDICTION	AREA Sq. Ft	LAND	IMP.	BLOCK	LOT
Baker St. Outfall Flotation Facility End of Lyon St. @ Marina	Clean Water Program	Included in Marina Pk		$3,330,000	900	3 (ptn)
Access to Palace of Fine Arts NE Lyon & Jefferson Streets	Department of Public Works	2,971			909	3
Palace of Fine Arts 3301/3601 Lyon Street	Park	15.72 Ac.	$12,500,000	$7,500,000	916	2
Newcomer High School 3630 Divisadero Street	SFUSD	75,625	$300,000	$300,000	920	4
Cow Hollow Playground Miley near Baker Street	Recreation	6,853	$10,000	$33,000	942	29
Grant School (Elementary - Closed) 2940 Pacific Avenue (Leased; Quitclaimed from CCSF to SFUSD)	SFUSD	46,498	$1,100,000		963	3 & 6
Presidio Branch 3150 Sacramento Street	Library	35,114	$70,000	$145,000	1006	12
Presidio Heights Playground S Clay 137.5' W Walnut Street	Recreation	18,906	$75,000	$38,000	1009	24
Claire Lillienthal School (Elementary) 3950 Sacramento Street	SFUSD	43,605	$108,000	$350,000	1014	1,12 & 37
Dr. William Cobb School (Elementary) 2725 California Street (Quitclaimed from CCSF to SFUSD)	SFUSD	56,718	$110,000	$240,000	1027	22
Station 10 655 Presidio Avenue	Fire	30,883	$94,000	$240,000	1032	1
Mini Park S Bush 165' E Baker Street	Park	7,906	$42,900	$35,000	1053	29 & 30

REAL PROPERTY OWNED BY THE CITY AND COUNTY OF SAN FRANCISCO

DESCRIPTION	JURIDICTION	AREA Sq. Ft	LAND	IMP.	BLOCK	LOT
Roosevelt Middle High School 460 Arguello Boulevard	SFUSD	94,469	$190,000	$920,000	1061	49
Geary Child Care Center 20 Cook Street	SFUSD	51,909	$104,000	$190,000	1067	1A,44 & 45
Laurel Hill Playground SW Euclid & Collins Streets	Recreation	61,600	$245,000	$172,000	1068	1
Car Barn & Offices 949 Presidio Avenue	Department of Public Transportation	235,550	$825,000	$906,000	1072	1
Midtown Park Apartments 1415 Scott Street	Mayor	99,593	$560,000	$1,565,979	1099	31
Mini Park SW O'Farrell & Beideman Streets	Park	2,580			1100	29
Raul Wallenberg High School 40 Vega Street	SFUSD	144,184	$500,000	$905,000	1105 111	1 1
Angelo J. Rossi Playground NE Arguello & Edward Street	Recreation	284,656	$850,000	$941,000	1140A 1141	1 27
New Tradition Alternative School (Elem.) 2049 Grove Street	SFUSD	55,000	$70,000	$215,000	1194	10
John Adams Community College Center 1860 Hayes Street	Community College	104,844	$157,200	$870,000	1196	1
Station 21 1443 Grove Street	Fire	8,164	$20,000	$202,000	1200	16
Former Engine 21 1152 Oak Street	Fire	3,437	$9,500	$20,000	1215	10
Park Branch 1833 Page Street	Library	7,750	$19,000	$137,000	1229	31

REAL PROPERTY OWNED BY THE CITY AND COUNTY OF SAN FRANCISCO

DESCRIPTION	JURIDICTION	AREA Sq. Ft	LAND	IMP.	BLOCK	LOT
Florence Martin Child Care Center, Pre-Kindergarten School 1155 Page Street	SFUSD	21,656	$60,000	$23,000	1236	25
William De Avila School (Elementary) 1351 Haight Street (Quitclaimed from CCSF to SFUSD)	SFUSD	53,905	$135,000	$465,000	1243	8
Castro Street (Remainder) NW Duboce & Castro Streets	Department of Public Works	854	$800		1260	22
Golden Gate Park including Pan Handle	Park	129,357			1263 1264	1 & 11 1
Park View Commons Housing 701 Frederick Street (75-year lease to CCSF; Quitclaimed from CCSF to SFUSD)	SFUSD	140,050	$280,000		1265 1265-A	38 & 40 38 & 40
Sunset Tunnel Carl near Cole Streets	Department of Public Transportation	39,456	$60,000		1268	5
Undedicated Street SE Carl & Arguello Streets	Department of Public Works	1,616			1275-A	29
Undedicated Street SE Carl & Arguello	Department of Public Works	1,616			1275-A	29
Grattan School (Elementary) 165 Grattan Street	SFUSD	63,390	$158,500	$181,000	1281	13 & 17
Grattan Playground SE Stanyan & Alma Streets	Recreation	66,527	$132,000	$153,000	1283	1

REAL PROPERTY OWNED BY THE CITY AND COUNTY OF SAN FRANCISCO

DESCRIPTION	JURIDICTION	AREA Sq. Ft	LAND	IMP.	BLOCK	LOT
Sea Cliff #2 Sewage Pump Station N Sea Cliff 400' W 25th Ave.	Clean Water Program	9,000	$18,000	$107,000	1306	10
Jas D. Phelan Recreation Beach (50-yr. lease from USA) Sea Cliff & El Camino del Mar	Recreation	4.44 Ac.		$123,000	1309	1
Sea Cliff #1 Sewage Pump Station 112' NW of Sea Cliff Westerly Terminus	Clean Water Program	1,783	$3,500	$13,000	1309	9
Point Lobos Shoreline Development (50-year lease from USA)	Recreation	17.5 Ac.			1313	15
Lincoln Park	Park	110.421 Ac.	$4,416,840	$507,688	1313	28 & 29
Lincoln Park Golf Clubhouse 34th & Clement Street	Park	Included in above		$64,000	1313	28 & 29
Palace of the Legion of Honor Lincoln Park	Fine Arts	115,977		$2,425,000	1313	28 & 29
Mountain Lake Park 12th & Lake Street	Park	15 Ac.	$1,960,000	$16,366	1345	1
Presidio Park Way	Park	23 Ac.	$2,600,000		1373,1420 1445,1531 1556,1631 1656	Various
Richmond Playground W 18th, 225' S Lake street	Recreation	36,000	$144,000	$53,000	1378	7
Rochambeau Playground W 24th, 225'S Lake Street	Recreation	36,000	$144,000	$9,000	1384	6
Clement Tennis Courts W 30th, 225' S California Street	Recreation	36,000	$144,900	$5,000	1403	7

REAL PROPERTY OWNED BY THE CITY AND COUNTY OF SAN FRANCISCO

DESCRIPTION	JURIDICTION	AREA Sq. Ft	LAND	IMP.	BLOCK	LOT
Alamo School (Elementary) 250 23rd Avenue (Quitclaimed from CCSF to SFUSD)	SFUSD	60,000	$240,000	$535,000	1411	5
Richmond Recreation Center (Sr. High School) 251 18th Avenue (99-year lease to Rec-Park, Quitclaimed from CCSF to SFUSD)	SFUSD	36,000	$144,000		1415	4
Sutro School (Elementary) 35 12th Avenue (Quitclaimed from CCSF to SFUSD)	SFUSD	42,000	$168,000	$278,000	1421	6
George Peabody School (Elementary) 250 7th Avenue (Quitclaimed from CCSF to SFUSD)	SFUSD	36,000	$144,000	$208,000	1427	10
Clement Off-street Parking E 8th 100 S Clement Street	Real Estate	12,300	$74,500	$155,000	1439	35,36,45, & 48
Clement Off-street Parking E 9th 175 S Clement Street	Real Estate	9,000	$76,000	$110,000	1440	28 to 30
Richmond Branch 351 9th Avenue	Library	36,000	$144,000	$156,000	1441	7
Geary Off-street Parking N Geary 105 W 21st Avenue	Real Estate	7,375	$82,500		1453	20
Presidio Jr. High School 450 30th Avenue (99-year lease to Rec-Park)	SFUSD	144,000	$576,000	$1,150,000	1461	1
Slope Protection SE Seal Rock & El Camino Del Mar	Department of Public Works	552			1483	4
Station 34 499 41st Avenue	Fire	5,410	$21,500	$100,000	1494	1
Anza Branch 550 37th Avenue	Library	18,000	$72,000	$153,000	1508	12B

REAL PROPERTY OWNED BY THE CITY AND COUNTY OF SAN FRANCISCO

DESCRIPTION	JURIDICTION	AREA Sq. Ft	LAND	IMP.	BLOCK	LOT
Station 14 551 26th Avenue	Fire	6,600	$39,500	$30,000	1518	9 & 10
Argonne Playground W 18th 225' S Geary Street	Recreation	36,000	$144,000	$5,000	1526	7
Geary Off-street Parking W 18th 100' S Geary Street	Real Estate	12,000	$95,000	$36,000	1526	2,28,28A
Station 31 441 12th Avenue	Fire	12,144	$400,000	$150,000	1532	7
8th Avenue Substation 435 8th Avenue	Department of Public Transportation	6,000	$24,000	$65,000	1536	4
Richmond Station 459 6th Avenue	Police	36,000	$144,000	$62,500	1538	7
George Washington Sr. High School 600 32nd Avenue	SFUSD	15.588 Ac.	$2,300,000	$3,381,000	1574	1
Swimming Pool Site SE corner of Geary & 32nd Ave.	Rec-Park	12,800			1574	1 (ptn)
Lafayette School (Elem.) 4545 Anza Street	SFUSD	74,400	$297,500	$540,000	1579	1
Richmond Transport NE Balboa & Great Highway	Clean Water Program	37,544	$1,555,500		1592	3 (ptn)
Open Space NE Balboa & Great Highway	Rec-Park	36,072	$1,494,500		1592	3 (ptn)
Balboa La Playa Terminal Loop	Department of Public Transportation	17,400	$52,200		1595	1

REAL PROPERTY OWNED BY THE CITY AND COUNTY OF SAN FRANCISCO

DESCRIPTION	JURIDICTION	AREA Sq. Ft	LAND	IMP.	BLOCK	LOT
Richmond Community Center 750 31st Avenue (50-year lease to Richmond Community Ctr.; Quitclaimed from CCSF to SFUSD)	SFUSD	36,000	$275,000		1614	8
Cabrillo School (Elementary) 735 24th Avenue	SFUSD	73,490	$408,500	$100,000	1620	27
Argonne School (Elementary) 675 17th Avenue	SFUSD	68,520	$274,000	$131,000	1627	12
Frank McCoppin School and Child Care Center (Elementary) (Quitclaimed from CCSF to SFUSD) 651 6TH Ave.	SFUSD	42,000	$168,000	$273,000	1638	9
Argonne Nursery 750 16th Avenue	SFUSD	38,250	$153,000	$16,000	1658	7
Fulton Playground W 27th 225 N Fulton Street	Recreation	36,000	$144,000	$12,500	1670	9
Cabrillo Playground W 38th 200 S Cabrillo Street	Recreation	39,000	$152,000	$12,500	1681	13
M.H. de Young Memorial Museum	Fine Arts	Included in Golden Gate Pk		$2,520,000	1700	1
Park Emergency Hospital Stanyan nr Waller	Park	10,790		$30,000	1700	1 (ptn)
Park Police Station Kezar Drive	Police	Included in Golden Gate Pk		$65,000	1700	1 (ptn)

REAL PROPERTY OWNED BY THE CITY AND COUNTY OF SAN FRANCISCO

DESCRIPTION	JURIDICTION	AREA Sq. Ft	LAND	IMP.	BLOCK	LOT
Golden Gate Park and Panhandle	Park	1017.4 Ac.	$80,000,000		1700	1
(Total Improvements)						
Administration Building				$974,000		
Arboretum Pump Station				$11,600		
Beach Chalet				$400,000		
Big Recreation Baseball Grounds				$92,822		
California Academy of Sciences				$3,772,000		
Carousel (Building Only)				$282,000		
Chalet Playing Field				$15,000		
Childrens Playground				$140,000		
Clubhouse at Bowling Green				$12,000		
Clubhouse at Tennis Courts				$108,065		
Conservatory				$391,000		
Convenience Stations				$115,000		
Fly Casting Pools				$110,000		
Haight Street Card Shelter				$15,000		
Handball Courts				$56,000		
Japanese Tea Garden				$50,000		
Kezar Basketball Pavilion				$367,000		
Kezar Stadium				$1,608,408		
Music Concourse				$277,430		
Nursery				$42,600		
Old Police Academy, Fulton & 37th Avenue				$140,000		

REAL PROPERTY OWNED BY THE CITY AND COUNTY OF SAN FRANCISCO

DESCRIPTION	JURIDICTION	AREA Sq. Ft	LAND	IMP.	BLOCK	LOT
Golden Gate Park and Panhandle (Continued)						
Panhandle (Irrigation) & (Play Structure)				$234,075		
Park Lodge				$818,000		
Playground NE Sector				$29,700		
San Francisco County Fair Building				$567,160		
Service Yard				$235,000		
Sharon Building				$822,000		
Stadium				$115,000		
Stow Lake Boat House and Reservoir				$124,597		
Waiting Room (7th & Fulton)				$13,000		
Windmills and Golf House				$290,000		
			Total	$12,228,457		

REAL PROPERTY OWNED BY THE CITY AND COUNTY OF SAN FRANCISCO

DESCRIPTION	JURIDICTION	AREA Sq. Ft	LAND	IMP.	BLOCK	LOT
Sunset Parkway to Sloat Blvd.	Department of Public Works	53 Ac.	$3,088,000		1714,1791,1871 1882,1907, 2013 2073,2098, 2156 2181,2313, 2365 2389,2437, 2460A 2505A,2520A	Various
Outer Irving Off-street Parking W 20th 75 N Irving	Real Estate	8,500	$56,000	$111,000	1730	50
Station 22 1290 16th Avenue	Fire	7,500	$75,000	$230,000	1735	64
Laguna Honda School 1350 7th Avenue (Lease to U.C; Quitclaimed from CCSF to SFUSD)	SFUSD	48,000	$120,000	$314,000	1761	40
Inner Irving Off-street Parking E 9th 100 S Irving	Real Estate	12,000	$122,500	$37,000	1763	44
Sunset Branch 1305 18th Avenue	Library	7,500	$22,500	$122,500	1773	1 (ptn)
Jefferson School (Elementary) 1725 Irving Street (Quitclaimed from CCSF to SFUSD)	SFUSD	82,500	$250,000	$715,000	1773	1 (ptn)
District 5 Public Health Center 1351 24th Avenue	Department of Public Health	18,000	$54,000		1779	7 (ptn)
Jefferson Nursery 1350 25th Avenue (Quitclaimed from CCSF to SFUSD)	SFUSD	18,000	$54,000	$16,000	1779	7 (ptn)
Department of Public Transportation Railway Substation, Judah N Judah 32' W 32nd	Hetch Hetchy	2,500	$52,500		1787	12

REAL PROPERTY OWNED BY THE CITY AND COUNTY OF SAN FRANCISCO

DESCRIPTION	JURIDICTION	AREA Sq. Ft	LAND	IMP.	BLOCK	LOT
F.S. Key Annex Child Care Center, Pre-Kindergarten School 1351 42nd Avenue (Quitclaimed from CCSF to SFUSD)	SFUSD	60,000	$135,000	$195,000	1797	7
Station 23 1347 45th Avenue	Fire	3,600	$7,200	$150,000	1799	29
Terminal Loop SE Judah and La Playa	Department of Public Transportation	2,625	$5,000		1805	53
Hetch Hetchy Substation 1437 9th Avenue	Hetch Hetchy	2,508	$103,000	$15,215	1844	54
Lake Honda Tract NE 7th Avenue & Lawton Street	Water Department	21,152	$42,000		1852	10
Bay Jr./Sr. High School 1541 12th Avenue (Quitclaimed from CCSF to SFUSD)	SFUSD	78,007	$156,000	$260,000	1858	6
Undedicated Alley N Lawton 110' W 20th Avenue	Department of Public Works	1,900	$1,030		1866	18F
Lawton School (Elementary) 1570 31st Avenue (Quitclaimed from CCSF to SFUSD)	SFUSD	90,000	$180,000	$900,000	1876	2
Francis Scott Key School (Elementary) 1530 43rd Avenue	SFUSD	90,000	$180,000	$740,000	1888	1
Sunset Playground SW 28th Avenue & Lawton Street	Recreation	144,000	$288,000	$1,713,000	1915	1
Open Space 15th Ave. & Noriega St.	Park	26,445	$520,000		1928-B	45 to 52

REAL PROPERTY OWNED BY THE CITY AND COUNTY OF SAN FRANCISCO

DESCRIPTION	JURIDICTION	AREA Sq. Ft	LAND	IMP.	BLOCK	LOT
Lake Honda Tract SE 7th Avenue & Lawton St. (75-year lease)	Water Department	82,570	$206,000		1937	1
J.L. Roberts Special School 1775 44th Avenue	SFUSD	61,020	$122,000	$234,000	2005	2
Grand View Park 14th Avenue near Moraga Street	Park	48,000	$17,500		2034A	Various
Open Space 14th & 15th Avenues	Park	113,423	$1,127,500		2034A	Various
Reservoir Lands SE 7th Ave. & Moraga St.	Water Department	310,147	$110,000		2043	1
Slope Protection SW Laguna Honda Boulevard between Noriega & Clarendon St.	Department of Public Works	224,243	$55,000		2044 2120 2127	1 1 1
Open Space SE 14th & Ortega Avenues	Rec-Park	57,915	$924,000		2050A	6,11,12,21 & 22
West Sunset Playground Quintara Ave between 37th & 41st Ave.	Recreation	9.208 Ac.	$2,500,000	$259,198	2094	4 & 5 (ptns)
District 5 Mental Department of Public Health Center 1990 41st Avenue	Department of Public Health	18,000	$63,000	$92,000	2094	4 (ptn)
Parking Area - 70' x 105.20' NE 41th.& Quintara Aves.	Recreation	7,364	$87,000		2094	4 (ptn)
Ortega Branch 3223 Ortega Street	Library	21,875	$20,000	$169,000	2094	5 (ptn)
Vacant Lot N 39th .& Quintara Aves.	Recreation	302,032			2094	5 (ptn)
Sunset Community Center 1920 41st Avenue	Recreation	31.65 Ac.			2094	5 (ptn)

REAL PROPERTY OWNED BY THE CITY AND COUNTY OF SAN FRANCISCO

DESCRIPTION	JURIDICTION	AREA Sq. Ft	LAND	IMP.	BLOCK	LOT
John O'Connell Senior High School 1920 41st Avenue	SFUSD	204,592	$703,000	$764,000	2094	5 (ptn)
A.P. Giannini Jr. High School 3151 Ortega Street	SFUSD	423,696	$1,500,000	$3,042,000	2094	5 (ptn)
Station 18 1935 32nd Avenue	Fire	15,000	$30,000	$250,000	2102	6
Sunset Reservoir SE 28th Avenue & Ortega Street	Water Department	34.38 Ac.	$2,150,000	$3,936,000	2107	1
John P. Murphy Playground 1960 9th Avenue	Recreation	53,247	$106,000	$35,000	2126	13
Sunset Heights Park SW Rockridge & 12th Ave.	Park	212,137	$125,000		2132A 2132B	1 1
R.L. Stevenson School (Elementary) 2051 34th Avenue	SFUSD	144,000	$288,000	$1,465,000	2154	1
Abraham Lincoln Sr. High School SE 24th & Quintara (Annex)	SFUSD	42,000	$84,000	$225,000	2193	1 & 25
Abraham Lincoln Sr. High School 2162 24th Avenue	SFUSD	16.162 Ac.	$1,150,000	$5,250,000	2194	1
Station 40 2155 18th Avenue	Fire	6,000	$12,000	$80,000	2199	3
Bus Shelter SW 14th & Quintara	Department of Public Transportation	2,640	$2,700		2203	54
Forest Hill Tank Mendosa Avenue	Water Department	18,052	$18,500		2207	40

REAL PROPERTY OWNED BY THE CITY AND COUNTY OF SAN FRANCISCO

DESCRIPTION	JURIDICTION	AREA Sq. Ft	LAND	IMP.	BLOCK	LOT
Sunset Tank & Pump Station W 44th 100' N Santiago Street	Fire	12,000	$24,000	$20,000	2305	14
Hawk Hill (Open Space) SE Funston Ave & Rivera St.	Park	115,567	$2,340,000		2336	27
Herbert Hoover Jr. High School 2290 14th Avenue (Quitclaimed from CCSF to SFUSD)	SFUSD	358,229	$2,324,906	$3,185,000	2336	28
Fire Department Storage 2350 19th Avenue	Fire	12,500	$350,000	$50,000	2347	4G
McCoppin Square NE 24th Avenue & Taraval Street	Park	330,000	$660,000		2351	1
Parkside Branch 1200 Taraval Street	Library	Included in above		$174,000	2351	1 (ptn)
Taraval Station 2345 24th Avenue	Police	19,500	$30,000	$187,000	2353	2
Center for Independent Learning 3045 Santiago Street	SFUSD	60,000	$120,000	$236,000	2370	74
Department of Public Transportation Railway Substation Taraval @ 40th Ave.	Hetch Hetchy	2,500	$35,000		2385	43A
Carl Larsen Park (Sava Pool) NW 19th Avenue & Vicente Street	Park	288,000	$576,000	$976,000	2420 2477	1 1
Parkside Curriculum Center (Closed) 2550 25th Avenue (Quitclaimed from CCSF to SFUSD)	SFUSD	90,000	$180,000	$310,000	2425	8
Ulloa School (Elementary) 2650 42nd Avenue	SFUSD	173,200	$346,000	$1,000,000	2455	1

REAL PROPERTY OWNED BY THE CITY AND COUNTY OF SAN FRANCISCO

DESCRIPTION	JURIDICTION	AREA Sq. Ft	LAND	IMP.	BLOCK	LOT
South Sunset Playground SW 40th Avenue & Vicente Street	Recreation	156,800	$314,000	$24,000	2456	1
Parkside Square SW 26th Avenue & Vicente Street	Park	362,080	$500,000		2469	1
Sigmund Stern Recreation Grove NW 19th & Sloat Avenue	Recreation	33.149 Ac.	$600,000	$286,000	2488	1
Pinelake Park Playground Crestlake & Vale Streets	Recreation	30.985 Ac.	$350,000	$27,300	2500-A	1
Sloat Boulevard (35' strip)	Department of Public Works	30,442			2540	(No Lot #)
Buena Vista Park Haight & Buena Vista Streets	Park	36 Ac.	$1,440,000		2601	1
McKinley School (Elementary) 126 Castro Street	SFUSD	73,600	$150,000	$365,000	2612	1
Slope Protection & walkway Roosevelt Way at Henry Street	Department of Public Works	14,894	$15,000		2612	50
Corona Heights Playground and Randall Junior Museum 16th & Rossevelt Avenue	Recreation	16.56 Ac.	$165,000	$1,109,000	2615	2
Stairway End of Ord Court	Department of Public Works	998			2619	3,1A
Open Space SW Saturn Street & Ord Street	Rec-Park	4,216	$140,000		2626	10A
Mt. Olympus (Upper Terrace)	Park	10,000	$20,000		2629-A	3
Station 12 1145 Stanyan Street	Fire	11,150	$22,000	$240,000	2630	47

REAL PROPERTY OWNED BY THE CITY AND COUNTY OF SAN FRANCISCO

DESCRIPTION	JURIDICTION	AREA Sq. Ft	LAND	IMP.	BLOCK	LOT
Interior Park Belt Clarendon Avenue	Park	20.746 Ac.	$318,500		2634A,2643, 2643B,2664, 2723,2724 2781,2782, 2788, 2789,2844, 2873	Various
View Protection Twin Peaks Boulevard	Department of Public Works	86,292	$35,000		2643	4
Twin Peaks Boulevard & Park Twin Peaks Boulevard	Park	13.58 Ac.	$130,000		2643	Various
Slope Protection NE 17th & Roosevelt Avenue	Department of Public Works	1,188			2645	23
Eureka Valley 2 Off-street Parking 18th & Collingwood Avenues	Real Estate	8,473	$81,563		2647	17 & 34
Traffic Island SW 17th & Corbett Avenues	Department of Public Works	2,298	$1,150		2651	1
Ashbury Tank & Tank House 1234 Clayton Street	Fire	7,813	$12,000		2655	26
Market Street (Remainder) N Market between Hattie & Ord St.	Department of Public Works	81			2657	8A
Traffic Island SW Market & Merritt Streets	Department of Public Works	4,862			2658	59
Market Street (Remainder) SW 173' N Market(between Danvers & 19th St.)	Department of Public Works	12,775	$13,000		2659	59
Sewer R/W (5' Strip) Corbett & Deming Streets	Clean Water Program	765	$2,675		2660	32
Open Space (Tank Hill) Twin Peaks Boulevard	Park	126,145	$650,000		2662	20

REAL PROPERTY OWNED BY THE CITY AND COUNTY OF SAN FRANCISCO

DESCRIPTION	JURIDICTION	AREA Sq. Ft	LAND	IMP.	BLOCK	LOT
Second Community (Elementary) 500 Clarendon Avenue	SFUSD	135,036	$195,000	$853,229	2684	11
Eureka Valley Playground NW 19th & Collingwood Street	Recreation	83,500	$120,000	$821,000	2694	2
Douglas School (Elementary) 4235 19th Street	SFUSD	31,405	$48,000	$503,000	2697	1
Open Space(Kite Hill) Between 19th & Market St.	Park	95,561	$384,400		2701A 2715 2716	11&12 22 & 24A 1
Open Space (Seward Park) between Corwin & Seward St.	Rec-Park	17,662	$274,500		2714	Various
Corbett School (Elementary) (Closed) 500 Corbett Avenue (Quitclaimed from CCSF to SFUSD)	SFUSD	28,600	$43,000	$35,000	2718	2
Old Burnet Ave (vacated) West of Iron Alley	Department of Public Works	7,275			2719B	46
Summit Reservoir site Palo Alto Ave.	Water Department	386,159	$174,000		2719-C	11(ptn.)
Twin Peaks Reservoir Palo Alto Ave.	Fire	20.158 Ac.	$398,000		2719-C	11,21,22&23(ptn)
Christmas Tree Point Lands Twin Peaks Blvd.	Real Estate	392,040	$150,000		2719-C	4,& 21(ptn)
Pipe Line Right-of-Way N Palo Alto 150' S Twin Peaks	Fire	5,000	$4,000		2721	11
Laguna Honda Reservoir N Laguna Honda & Clarendon	Water Department	18.69 Ac.	$150,000	$	2734	3
Sutro Reservoir Site, Midtown Terrace Playground NE Clarendon & Olympia	Water Department	13.61 Ac.	$465,000		2736	2

REAL PROPERTY OWNED BY THE CITY AND COUNTY OF SAN FRANCISCO

DESCRIPTION	JURIDICTION	AREA Sq. Ft	LAND	IMP.	BLOCK	LOT
Rooftop School (Elementary) 445 Burnett Avenue (Quitclaimed from CCSF to SFUSD)	SFUSD	165,392	$80,000	$434,000	2756	7 & 9
Alvarado School (Elementary) 625 Douglass Street	SFUSD	79,247	$120,000	$437,000	2773	1D
Stairway & Open Space to facilitate traffic North of Grand View & Market	Department of Public Works	8,435	$10,000		2777	12
Station 24 100 Hoffman Avenue	Fire	5,550	$8,000	$65,000	2801	1
Portola Drive (Remainder) (Various locations)	Department of Public Works	38,825	$120,000		2808 2832 2870	9A 21 48
Noe Valley Tennis Courts NW 24th & Douglass	Recreation	40,281	$60,000	$5,000	2829	1
Rectifier Station within Laguna Honda site	Hetch Hetchy	5,000	$100		2842	7 (ptn)
Youth Guidance Center & School 375 Woodside Avenue	Juvenile Court	607,226	$285,000	$4,115,000	2842	7 (ptn)
Water Department, Parcel 370 Easterly corner of Clarendon & Laguna Honda Blvd.	Water Department	80,000	$37,932		2842	7 (ptn)
Laguna Honda Hospital Laguna Honda Blvd. & Dewey	Department of Public Health	61.585 Ac.	$1,271,968	$9,360,000	2842	7 (ptn), 9(ptn)
Station 20 285 Olympia Way	Fire	17,600	$35,000	$325,000	2842	9 (ptn)
Pump House Crestline Dr. near Twin Peaks Blvd.	Water Department	2,900			2844	8

REAL PROPERTY OWNED BY THE CITY AND COUNTY OF SAN FRANCISCO

DESCRIPTION	JURIDICTION	AREA Sq. Ft	LAND	IMP.	BLOCK	LOT
Observation Area Portola Drive	Department of Public Works	50,140	$43,000		2848	1
Plaza Clipper & 26th Streets	Department of Public Works	15,867	$63,468		2850	23
Forest Hill Station Laguna Honda Boulevard	Department of Public Transportation	50,137	$103,000	$125,000	2864	50
Glen Park Reservoir Lands O'Shaughnessy Blvd.	Hetch Hetchy	422,532	$275,000		2901A, 2944A, 2953, 2964/2966,3030	Various
Glen Park Playground O'Shaughnessy Blvd.	Recreation	Included in above	$157,000	$267,399	2901A etc.	Various
Traffic Island S Laguna Honda & Vasquez	Department of Public Works	9,525	$19,000		2918-A	1
West Portal Branch 190 Lenox Way	Library	9,250	$25,000	$170,000	2919	31
Open Space NW Ulloa & Kensington *(Includes 2/3 interest on Pth. of Lot 58)	Rec-Park	27,162	$506,500		2923	17,40,47, 48, 54 & 73
Stanford Heights Playground SW Teresita & Agua Way	Park	161,216			2946A	
Stanford Heights Reservoir SW Teresita & Agua Way	Water Department	161,216	$240,000		2946A	
Slope Protection O'Shaughnessy near Del Vale	Department of Public Works	17,432	$8,716		2949A	17
O'Shaughnessy Hollow (Open Space) SW Burnett & 31st St.	Park	106,512	$525,000		2949A	76

REAL PROPERTY OWNED BY THE CITY AND COUNTY OF SAN FRANCISCO

DESCRIPTION	JURIDICTION	AREA Sq. Ft	LAND	IMP.	BLOCK	LOT
O'Shaughnessy Blvd. Slope Protection	Department of Public Works	0.4 Ac.			2949A	
Glen Park Day Camp O'Shaughnessy Blvd.	Park	17,424			2949A	
Miraloma Playground SW Omar & Sequoia	Recreation	98,140	$195,000	$138,000	2955B	1(ptn)
Miraloma School(Elementary) 175 Omar Way	SFUSD	101,600	$200,000	$990,000	2955B	1(ptn)
Mt. Davidson Park SW Mira & La Bica	Park	39.42 Ac.	$126,891		2961A 3015	2 1
West Portal School (Elementary) 5 Lenox Way	SFUSD	122,324	$240,000	$525,000	2979	14
West Portal Playground E Lenox & Ulloa	Recreation	82,500	$160,000	$500,000	2979	13A
West Portal Off-street Parking SW Ulloa & Claremont	Real Estate	9,473	$88,500		2979-A	2 & 34
Station 39 1091 Portola Drive	Fire	29,984	$60,000	$110,000	2982	29
Slope Protection N/L Portola Drive	Department of Public Works	182,516	$195,000		2983 2988 2989	41 28 62
West Portal Off-street Parking N West Portal 300' W Vicente	Real Estate	6,240	$110,000	$17,500	2988-A	7
Slope Protection Marietta Dr. & O'Shaughnessy Blvd.	Department of Public Works	2,990			3000A	22
Sunnyside Playground Melrose & Edna	Recreation	46,750	$75,200	$500,000	3032A 3064	21 51

REAL PROPERTY OWNED BY THE CITY AND COUNTY OF SAN FRANCISCO

DESCRIPTION	JURIDICTION	AREA Sq. Ft	LAND	IMP.	BLOCK	LOT
Sewer Drainage N Mangles 100' E Foerster	Clean Water Program	5,000	$5,000		3064	51 (ptn)
Portola Drive (Remainder) SE Portola & San Fernando	Department of Public Works	16,125	$23,341		3069	21
Sewer Drainage S Mangles 175' E Foerster	Clean Water Program	5,000	$5,000		3088	18
Sunnyside School (Elementary) 250 Forester Street	SFUSD	64,687	$97,000	$308,000	3121	19
Excelsior Off-street Parking E Norton 100' N Mission	Real Estate	10,000	$65,000		3148	7,8,34,35
City College 50 Phelan Avenue	Community College	55.524 Ac.	$3,576,700	$14,630,335	3179	10 (ptn)
Balboa Park NW Ocean & San Jose Avenues, 600 Ocean	Park	23.858 Ac.	$1,807,000	$1,582,000	3179	11 (ptn)
Ingleside Station Sgt. Young Drive	Police	42,861	$65,000	$62,500	3180	11 (ptn)
Balboa Park NW Ocean & San Jose Avenues	Recreation	20,095	$32,500		3179	11 (ptn)
Balboa Reservoir,South Basin Phelan Ave.	Community College	10.9 Ac.	$629,727		3180	1 (ptn)
Rechannelization Road Ocean & Phelan	Department of Public Works	16,298	$1,170		3180	1 (ptn)
Station 15 1000 Ocean Avenue	Fire	15,316	$30,000	$290,000	3180	1 (ptn)
Phelan Loop (Department of Public Transportation) Ocean & Phelan	Water Department	52,646	$118,830		3180	1 (ptn)

REAL PROPERTY OWNED BY THE CITY AND COUNTY OF SAN FRANCISCO

DESCRIPTION	JURIDICTION	AREA Sq. Ft	LAND	IMP.	BLOCK	LOT
Balboa Park Reservoir Site NW Ocean & Phelan	Water Department	17.66 Ac.	$1,020,273		3180	1(ptn)
Commodore Sloat School (Elementary) 50 Darien Way	SFUSD	195,266	$390,000	$365,000	3256	1 & 2
Slope Protection NW Ocean & San Leandro	Department of Public Works	360	$4,050		3257	16A
Aptos Playground NE Aptos & Ocean	Recreation	202,000	$400,000	$43,508	3266-A	1 (ptn)
Aptos Jr. High School 105 Aptos Avenue	SFUSD	121,974	$240,000	$1,750,000	3266-A	1 (ptn)
Aptos Playground NE Aptos & Ocean Ave.	Recreation	202000	$400,000	$43,508	3266A	1(ptn)
Aptos Jr. High School 105 Aptos Ave.	SFUSD	121,974	$240,000	$1,750,000	3266A	1(ptn)
Community College Admin. Bldg. 33 Gough Street	Community College	45,600	$447,000	$353,000	3504	29
Permit Center Bldg. 1660 Mission (Improvement value includes land value)	Real Estate	18,619		$5,245,000	3512	5 & 6
Rehabilitation Site 1680 Mission	Department of Public Works	11,800	$118,000	$105,000	3512	9 & 10
Jessie Street (Vacated) Between Otis & Stevenson St.	Social Services	1,207			3513	82
NW Corner, Lot 7 Jessie St. South McCoppin St.	Department of Public Works	1,369	$3,400		3513	7 (ptn)
Office Building 150-170 Otis Street	Social Services	50,455	$266,850	$8,526,000	3513	7 (ptn), 8, & 81

REAL PROPERTY OWNED BY THE CITY AND COUNTY OF SAN FRANCISCO

DESCRIPTION	JURIDICTION	AREA Sq. Ft	LAND	IMP.	BLOCK	LOT
DSS Offices 1440 Harrison Street (Leased sites; Quitclaimed from CCSF to SFUSD)	SFUSD	33,530	$100,000	$300,000	3520	51
Station 6 135 Sanchez Street	Fire	12,500	$25,000	$265,000	3542	25
Div. Storage & Maintenance Facility 1940 Harrison	Department of Public Transportation	268,872	$4,500,000	$1,600,000	3551	1
Marshall School (Elementary) 1575 - 15th Street (Quitclaimed from CCSF to SFUSD)	SFUSD	33,900	$68,000	$215,000	3553	31
Marshall Annex (Elementary) (Closed) 1950 Mission Street (Lease sites)	SFUSD	36,400	$140,000	$432,000	3554	5
Open Space Noe & Beaver Streets	Recreation	2,567	$165,000		3561	8
District 1 Department of Public Health Center 3850 17th Street	Department of Public Health	16,500	$55,000		3564	49
Eureka Valley Branch 3555 16th Street	Library	18,906	$65,000		3564	95
Sanchez School (Elementary) 325 Sanchez Street	SFUSD	72,921	$220,000	$428,000	3565	1 (ptn)
Everett Junior High School 450 Church Street	SFUSD	183,279	$550,000	$1,350,000	3565	1 (ptn)
Mission Off-street Parking W Hoff 122' S 16th Streets	Real Estate	19,697	$83,400		3569	87,88 excluding air rights

REAL PROPERTY OWNED BY THE CITY AND COUNTY OF SAN FRANCISCO

DESCRIPTION	JURIDICTION	AREA Sq. Ft	LAND	IMP.	BLOCK	LOT
Mission Community College Center Site NW 17th & Folsom Streets	Water Department	60,925	$305,000		3571	18
Mission Police Station 600 Valencia street	Police	89,936	$4,790,000		3577	74
Mission Senior High School 3750 18th Street	SFUSD	234,640	$700,000	$2,185,000	3579	6
Eureka Valley Off-street Parking E Castro 220' N 18th Street	Real Estate	8,436	$17,750		3582	87
Mission Park SW 18th & Dolores	Park	618,240	$1,850,000	$69,609	3586 3599	1 1
Las Americas Children's Center 3250 20th Street	SFUSD	155,195	$941,000		3593	40
Fire College 2310 Folsom Street Station 7, 2300 Folsom St.	Fire	74,725	$225,000	$566,000	3594	59
Alioto Mini Park 3460 20th Street	Rec-Park	7,125	$347,500		3595	16 & 17
Mission Playground SE Linda & 19th Streets	Recreation	77,661	$400,000	$498,000	3597	61
Open Space Valencia-Cunningham	Park	10,350	$130,500		3597	7 & 8
Church Street "J" Line SE Church & 20th Streets	Department of Public Transportation	28,153	$28,000		3606	22,52,53, 54,63,64
Folsom Playground NW Folsom & 21st Sts.	Recreation	34,300	$65,000	$37,760	3611	13
Open Space (Between Treat & Harrison Sts.) Treat & Harrison Sts.	Park	27,562	$590,000		3612	3 & 4

REAL PROPERTY OWNED BY THE CITY AND COUNTY OF SAN FRANCISCO

DESCRIPTION	JURIDICTION	AREA Sq. Ft	LAND	IMP.	BLOCK	LOT
John A. O'Connell Sr. High School 2905 21st Street	SFUSD	67,375	$190,000	$3,195,000	3613	1
Mission-Bartlett Parking Plaza NW Bartlett & 22nd Streets (Excluding air rights)	Real Estate	66,089	$300,000	$2,615,000	3616	62 & 63
Church Street "J" Line NE Church & 22nd Streets	Department of Public Transportation	26,627	$30,000		3619	33,33A, 33B,55
Edison Nursery 990 Church Street	SFUSD	23,199	$46,000	$22,000	3620	76
Edison School (Elementary) 3531 22nd Street	SFUSD	80,275	$160,000	$500,000	3630	1
Downtown Sr. High School 110 Bartlett Street (Quitclaimed from CCSF to SFUSD)	SFUSD	56,237	$280,000	$680,000	3636	33
Hawthorne School (Elementary) 825 Shotwell Street	SFUSD	69,515	$140,000	$380,000	3638	4
Horace Mann Jr. High School 3351 23rd Street	SFUSD	111,527	$335,000	$1,010,000	3643	34
Mission Station 1240 Valencia Street	Police	11,778	$75,000	$193,000	3644	6
Station 1 416 Jessie Street	Fire	5,625	$36,900	$430,000	3704	6
Downtown Campus Mission & 4th Streets	Community College	9,750	$243,750		3705	6
Lincoln Building E 5th & Market Streets (75-year lease)	SFUSD	75,625	$3,500,000	$1,250,000	3705	42

REAL PROPERTY OWNED BY THE CITY AND COUNTY OF SAN FRANCISCO

DESCRIPTION	JURIDICTION	AREA Sq. Ft	LAND	IMP.	BLOCK	LOT
Downtown Substation 79 Stevenson Street	Department of Public Transportation	4,644	$22,000	$65,000	3708	31
Department of Public Transportation Turnaround (Ferry Park) Mission & Embarcadero	Department of Public Transportation	34,375	$353,354		3714	6 to 9 & 17
Station 35 (Inactive) 676 Howard Street	Fire	4,400	$17,000	$240,000	3722	28
Fifth & Mission Garage 833 Mission Street	Real Estate	120,600	$1,457,000	$5,155,000	3724	67
Mini Park S Howard & Langton	Park	9,375	$92,500	$28,000	3730	91
Open Space (So. of Market) SW 6th & Folsom Street	Rec-Park	31,278	$1,814,284		3731	10 to 12 & 111
Moscone Center Parking Garage, Moscone Center (Air Space only) 3rd St. bet. Howard & Folsom Street	Parking Authority	40,732		$6,000,000	3735	60
Embarcadero Roadway Project SW Howard & Embarcadero	Department of Public Works	45,615	$7,825,708		3742	3 to 5, 7 to 10,& 13
Rincon Park NE Folsom & Embarcadero	Port	14,337			3742	7 to 10 (ptn)
Filipino Education Center 824 Harrison Street	SFUSD	37,325	$120,000	$90,000	3752	12
Bessie Carmichael School (Elementary) 55 Sherman Street	SFUSD	110,000	$385,000	$285,000	3754	16

REAL PROPERTY OWNED BY THE CITY AND COUNTY OF SAN FRANCISCO

DESCRIPTION	JURIDICTION	AREA Sq. Ft	LAND	IMP.	BLOCK	LOT
Clinic 356 7th Street	Department of Public Health	4,250	$15,000	$200,000	3755	10
Gasoline Service Station Bryant near 7th	Purchasing	14,335	$72,800	$164,000	3758	127
Warehouse N Bryant St. bet. 7th & 8th Sts.	Purchasing	10,842	$54,300	$34,350	3758	128
Seventh & Harrison Parking Plaza (Parking rights only) Seventh & Harrison Streets	Real Estate	129,677	$150,000		3759	40
Hall of Justice 850 Bryant Street	Real Estate	213,164	$1,290,000	$15,586,000	3759	42
South Park 64 So. Park Avenue	Park	37,779	$75,000		3775	103
Homeless Center 695 Bryant Street	Social Services	12,800	$2,369,000		3777	47
Bryant Street Pipe Yard SE Bryant 275' SW 4th Street	Water Department	59,812	$209,000	$8,800	3777	52
Neighborhood Cultural Center 934 Brannan Street	Art Commission	26,445	$136,400	$93,550	3781	8
Station 8 38 Bluxome Street	Fire	9,600	$33,200	$160,000	3786	39
Pumping Station #1 698 2nd Street	Fire	16,000	$56,000	$1,300,000	3788	6
Embarcadero Roadway Project King Street between 2nd & 3rd Streets	Department of Public Works	71,863			3794	26
King Boulevard Roadway Project King Street between 4th & 5th Sts.	Department of Public Works	234,745			3795 3796 to 98 3806	4
Sewage Pumping Station SW 4th 40' NW Channel Street	Clean Water Program	2,100	$8,400		3804	2

REAL PROPERTY OWNED BY THE CITY AND COUNTY OF SAN FRANCISCO

DESCRIPTION	JURIDICTION	AREA Sq. Ft	LAND	IMP.	BLOCK	LOT
No. Point Crosstown Transport Force Main Near Channel Street	Clean Water Program	102,563	$546,000	$16,300,000	3806 3809	6 & 10 6
Channel Street Vacation Between Berry & Hooper	Department of Public Works	62,800			3807	12
Mission Bay Land Strips	Department of Public Works	23.717 Ac.			3810 3944	6 & 7 ptns 1(ptn)
Channel Street Vacation Between 5th & 6th Streets	Port Commission	See Port Lands			3810	7 (ptn) & 8
Station 30 (inactive) 1300 4th Street	Fire	25,377	$84,000	$103,000	3837	4
Bryant Substation & Overhead Department NE Bryant & Alameda Streets	Department of Public Transportation	48,000	$144,000	$202,000	3904	2
William H. Scott Maintenance Facility SW Alameda & Treat Avenue	Department of Public Transportation	1,514			3925	6
Animal Control Facility 1200 15th Street	Animal Care Control	15,260	$46,000	$272,000	3925	2 (ptn)
Bureau of Light, Heat & Power Harrison near Alameda Streets	Hetch Hetchy	35,952	$176,750		3925 3926	2 (ptn) 4
Station 29 299 Vermont Street	Fire	5,950	$18,000	$170,000	3935	2
Franklin Square SE 16th & Bryant Streets	Park	192,000	$576,000	$13,625	3963	1
Potrero Division Trolley Bus Yard 2500 Mariposa Street	Department of Public Transportation	192,000	$576,000	$1,400,000	3971	1

REAL PROPERTY OWNED BY THE CITY AND COUNTY OF SAN FRANCISCO

DESCRIPTION	JURIDICTION	AREA Sq. Ft	LAND	IMP.	BLOCK	LOT
San Bruno Avenue NW San Bruno & Mariposa	Department of Public Works	1,620			3975	1N
Jackson Playground SE 17th & Carolina	Recreation	192,000	$576,000		3981	1
International Studies Academy 693 Vermont Street	SFUSD	64,500	$130,000	$1,170,000	4029	9, 17 & 22
Potrero Hill Jr. High School 655 De Haro Street	SFUSD	239,000	$750,000		4032 4033 4034	1 & 2 1 3
Daniel Webster School (Elementary) 465 Missouri Street	SFUSD	55,000	$110,000	$368,000	4066	6
Potrero Branch 1616 20th Street	Library	3,750	$6,000	$95,000	4068	9A
McKinley Square SW 20th & Vermont Streets	Park	108,298	$130,000		4076 4091	11 3
San Francisco General Hospital 1001 Potrero Avenue (Parking Lots - Parking Authorty)	Department of Public Health	21.48 Ac.	$1,830,000	$37,700,000	4090 4091 4140 4154	2 1 1 1
Vermont Street (Remainder), (Surplus Property) NE Vermont & 22nd	Department of Public Works	3,222	$3,000		4093	92
Station 37 798 Wisconsin Street	Fire	5,000	$10,000	$47,500	4097	24
I.M. Scott School (Elementary) (Closed) 1060 Tennessee Street (Lease Site; Quitclaimed from CCSF to SFUSD)	SFUSD	30,000	$45,000	$119,000	4107	6
Former Engine 16 (inactive) 909 Tennessee Street	Fire	5,000	$10,000	$98,000	4108	1 (ptn)

REAL PROPERTY OWNED BY THE CITY AND COUNTY OF SAN FRANCISCO

DESCRIPTION	JURIDICTION	AREA Sq. Ft	LAND	IMP.	BLOCK	LOT
Southeast Station 2300 Third Street	Police	12,000	$36,000	$100,000	4108	1 (ptn)
Bryant School (Elementary) 2445 Bryant St. (Quitclaimed from CCSF to SFUSD)	SFUSD	36,000	$150,000	$273,000	4151	6,7 & 8
Undedicated Street SW Vermont & 22nd	Department of Public Works	1,149			4154	2
Potrero Heights Reservoir SW 22nd & Wisconsin Streets	Water Department	40,000	$40,000		4161	1
Potrero Hill Recreation Center SE 22nd & Arkansas Streets	Recreation	415,680	$160,000	$1,572,000	4163	1
Maitenance Facility 700 Pensilvania ave.	Department of Public Transportation	88,473	$1,770,000	$1,480,000	4167	10
John M. Wood Motorcoach Center 1001 22nd Street	Department of Public Transportation	361,953	$1,084,800		4169 4170 4171	2 All lots 11,20,21,22
Mini Park N 24th 50' W York Streets	Park	5,200	$41,500		4209	15
Garage 2548 24th Street	Department of Public Transportation	80,000	$160,000	$343,000	4213	1
Potrero Hill Department of Public Health Center S of 23rd Street, Between Carolina & Wisconsin	Department of Public Health	20,690	$41,000		4219	51
Starr King School (Elementary) 1215 Carolina Street	SFUSD	65,900	$67,000	$843,000	4219	54

REAL PROPERTY OWNED BY THE CITY AND COUNTY OF SAN FRANCISCO

DESCRIPTION	JURIDICTION	AREA Sq. Ft	LAND	IMP.	BLOCK	LOT
Sunshine Small High School 2730 Bryant Street (Quitclaimed from CCSF to SFUSD)	SFUSD	39,000	$98,000	$474,000	4273	8
James Rolph Jr. Playground NW Potrero & Cesar Chavez Streets	Recreation	134,334	$305,000	$18,266	4276	14
Mission Education Center 2641 25th Street	SFUSD	40,000	$120,000	$198,500	4277	2
Potrero Del Sol Park (Knudsen Dairy Site) Potrero Ave. between Potrero,San Bruno & 25th St.	Park	199,583	$700,000		4277	10 & 14
Bureau of Equipment 2501 25th Street	Fire	7,500	$15,000	$55,000	4279	1
Potrero Nursery 1101 Connecticut Street	SFUSD	25,000	$37,500	$30,000	4287	7
Cesar Chavez Sreet Area(not dedicated)	Department of Public Works	52,789			4290/91, 4317/18 4329,& 4349	Various
Cesar Chavez Street Right of Way	Department of Public Works	367,347	$5,900,000		4314/39/43/46 /47/ 49/52/55/56/5 7/82	Various
Cesar Chavez Street Circle SE Cesar Chavez & Bayshore Freeway	Department of Public Works	50,990	$350,000	$146,351	4339	2A,4,6 & 9
Corporation Yard S Cesar Chavez St. between Kansas St. & Evans Ave.	Department of Public Works	274,846	$687,000	$706,000	4341 4342 4343	1 & 3 1, &1A 1F
Sewer Right of Way S Napoleon 410' E Evans St.	Clean Water Program	7,260	$9,500		4347B	6

REAL PROPERTY OWNED BY THE CITY AND COUNTY OF SAN FRANCISCO

DESCRIPTION	JURIDICTION	AREA Sq. Ft	LAND	IMP.	BLOCK	LOT
Bus Storage/Maintenance Facility 1301 Cesar Chavez Street	Department of Public Transportation	170,000	$4,750,000		4352 4381	7 1
LASH Terminal Facility NW Tulare & Tennessee Streets	Port Commission	3.17 Ac.	$262,960		4379 4380	1 10
Wet Water Retention Basin S of Cesar Chavez Street West side of Indiana St.	Clean Water Program	113,131	$46,500		4381 4382	1 5
SE Effluent Sewer SE Islais & Arthur Streets	Clean Water Program	8,634	$27,450		4501	1 & 5
Station 25 3305 Third Street	Port	11,200		$110,000	4502-A	2 (ptn)
Station 25 3305 Third Street	Port Commission	11,200		$110,000	4502A	2(ptn)
India Basin, Shoreline Park Shoreline Park between Davidson & Hudson Street West of Griffith Street	Rec-Park	170,236	$325,000		4596 4597 4606 4607 4621	26 26 26 24 21
India Basin Open Space Between Davidson & Hudson East of Griffith Street	Rec-Park	235,591	$2,304,600	$225,000	4598 4605 4622 4629A	5,& 6 9 to 20,22& 23 5-8,12-15 16-18 3-6,9 11, 13
Sewage Pump Sta. S Hudson & Hunters Pt.	Clean Water Program	1,662	$2,000	$83,000	4646	12

REAL PROPERTY OWNED BY THE CITY AND COUNTY OF SAN FRANCISCO

DESCRIPTION	JURIDICTION	AREA Sq. Ft	LAND	IMP.	BLOCK	LOT
Hunters Point Comm. Youth Foundation (closed) 200 Middlepoint Road (Leased Site)	SFUSD	52,533	$71,000	$31,000	4700	8
Sir Francis Drake Sch.(Elem) 350 Harbor Rd	SFUSD	155,422	$155,000	$1,161,000	4700	71
Child Care #2, Dr. M. Luther King Nursery 200 Cashmere St.	Department of Public Works	20,647	$36,000	$235,000	4710	7
Neighborhood Facility & Child Care Ctr. #4, Mary McCleod Bethune	Department of Public Works	52,946	$57,230	$493,000	4711	6
Hunters Point Park Lands N 115' of Whitney Young Circle	Rec-Park	10,940	$11,000		4711	13(ptn)
Hunters Point Reservoir N Whitney Young Cir. W Hudson Ave.	Water Department	22,963	$22,750		4711	13(ptn)
Hilltop Park, Hunters Point	Rec-Park	155,792			4713	13
Jedediah Smith School (Elementary) (Closed) 110 Southridge Road (Leased Site)	SFUSD	135,793	$245,000	$1,080,000	4713	5 & 6
Child Care Center No. 3, Captain William T. Shorey Nursery Baldwin Court	Department of Public Works	16,816	$13,500	$255,000	4714	7

REAL PROPERTY OWNED BY THE CITY AND COUNTY OF SAN FRANCISCO

DESCRIPTION	JURIDICTION	AREA Sq. Ft	LAND	IMP.	BLOCK	LOT
Former School Site 2251 SE of Oakdale & Keith Street	Real Estate	108,155			4715	3
Ridgetop Playground Hunters Point near Oakdale Avenue	Park	166,878	$550,000		4715	1 & 2
Child Care Ctr. No.1 , Sojourner Truth Nursery Cashmere Ct. & Hudson Ave.	Department of Public Works	28,662	$43,000	$202,000	4720	6
Galvez Playfield Mendell Street near Hudson Ave.	Park	256,407	$105,200	$449,623	4720	34
Sewer Right of Way E Palou 125' N Jennings Streets	Clean Water Program	2,500	$2,500		4731	3B
Lot (Surplus Property) W Palou 225' N Griffith	Clean Water Program	4,396	$6,000		4756	46
Station 17 1295 Shafter Avenue	Fire	10,000	$20,000	$237,500	4792	18
Vacant Land Thomas at Griffith	Clean Water Program	268,000	$220,000		4794 4805	1 & 11 1 to 24
Ambulatory Department of Public Health Care Ctr. E Keith & Bancroft Streets	Department of Public Health	52,500	$110,250		4849	16
Vacant Land Bancroft & Carroll Avenue	Department of Public Works	5,000	$50		4866	8
Sewage Pumping Station Griffith nr. Fitch Streets	Clean Water Program	900	$900	$62,000	4884	24
Vacant Land Egbert & Fitzgerald Avenue	Clean Water Program	10,000	$100		4924	9 & 11

REAL PROPERTY OWNED BY THE CITY AND COUNTY OF SAN FRANCISCO

DESCRIPTION	JURIDICTION	AREA Sq. Ft	LAND	IMP.	BLOCK	LOT
Pedestrian Overpass N Gilman & Griffith Streets	Department of Public Works	2,556	$10,000		4937	12
Bret Harte School (Elementary) 1035 Gilman Avenue (§ Quitclaimed portion of Hollister Street (7,520 sq.ft.) from CCSF to SFUSD.)	SFUSD	204,740	$397,500	$1,160,000	4944 4964	1,2,14 to 17,& 39 1,5,33 to 37,& 48
Gilman Playground Gilman & Griffith Streets	Recreation	306,053	$300,000	$5,000	4945 4963	5 3 & 4
Ingerson Avenue Lots N Ingerson Avenue	Real Estate	5,000	$10,000		4964	8 & 14
Bay View Park Bay View Park Road	Park	26.114 Ac.	$130,000		4977 4991	6 5A
Open Space - Lathrop Avenue Lathrop Avenue	Park	22,000	$100,000		4991	81
Key Avenue (future extension) Key Avenue	Department of Public Works	113,125	$10,000		4991	39,43 &56
Bayshore Boulevard (Lot 5-D) Bayshore Boulevard	Department of Public Works	1,863	$500		4991	5D
Candlestick Park Foot of Jamestown Street	Park	77.36 Ac.	$5,000,000	$5,255,830	5000	1
Hunters Point Expressway (Remainder) Hunters Point Expressway	Department of Public Works	32,800	$1,500		5027	14
Hester Avenue (Remainder)	Department of Public Works	3,227	$4,500		5054A 5069	9 34
Bayshore Boulevard (Remainder) Bayshore Boulevard	Department of Public Works	14,400	$14,500		5067	3

REAL PROPERTY OWNED BY THE CITY AND COUNTY OF SAN FRANCISCO

DESCRIPTION	JURIDICTION	AREA Sq. Ft	LAND	IMP.	BLOCK	LOT
Harney Way (Remainder) Harney Way	Department of Public Works	10,585	$7,500		5076	11,12,13
SE Water Polution Control Plant Expansion 750 Phelps Street	Clean Water Program	18.426 Ac.	$4,800,000	$153,729,000	5227,5233 5234,5243 5244,5251	Various
Bureau of Equipment 1401 Evans	Fire	64,000	$1,220,000	$780,000	5236	17
Consolidated Shops 800 Quint Street	Purchasing	88,427	$250,000	$900,000	5262	9 (ptn)
SE Water Pollution Control Plant 1700 Jerrold Avenue	Clean Water Program	25.31 Ac.	$6,600,000	$7,550,000	5262 5280 5281	9 (ptn) 1 1
Public Wholesale Produce Market Jerrold & Selby Streets	Real Estate	14.008 Ac.	$2,160,000		5262,5268 5269,5282 5284A 5285A	Various
Jerrold Avenue and Poultry Place (Vacated Portion) Jerrold Avenue and Poultry Place	Department of Public Works	31,193	$93,000		5268,5269 5282,5284A	Various
Corporation Yard 901 Rankin Street	Electricity	126,951	$287,000	$257,000	5281	3 & 5
Corporation Yard 1990 Newcomb Avenue	Water Department	249,773	$500,000		5281 5303 5304	6 5 15
17' Strip S Jerrold, 167' W Upton Sts.	Real Estate	12,950	$26,000		5286A	4
Station 9 2245 Jerrold Ave.	Fire	60,600	$120,000		5286A	6
Undedicated Street SE 3rd and LaSalle Ave.	Department of Public Works	120			5296	23B

REAL PROPERTY OWNED BY THE CITY AND COUNTY OF SAN FRANCISCO

DESCRIPTION	JURIDICTION	AREA Sq. Ft	LAND	IMP.	BLOCK	LOT
SE Water Pollution Control Plant Expansion Bounded by Oakdale, Phelps, McKinnon, & Quint	Clean Water Program	183,591	$800,000		5304 5313	1 to 8, 13, 16, 17 & 23 Various
Pump Station W McKinnon & Keith Streets	Water Department	1,875	$3,000		5308	13C
Joseph Lee Recreation Center E Oakdale & Mendell Streets	Recreation	80,000	$240,000	$1,242,000	5310	1 (ptn)
Facilities Management Offices 1551 Newcomb Avenue, Lane & Oakdale Sts.	SFUSD	40,000	$120,000	$771,000	5310	1 (ptn)
So. San Francisco Opera House W Newcomb & Mendell Streets	Art Commission	30,600	$125,000	$25,000	5311	36
Southern Freeway (Remainder), (used as Mini Park) S Palou & Selby Streets	Department of Public Works	8,900	$17,000		5331	55 & 57
Anna E. Waden Library 5075 3rd Street	Library	7,378	$49,000	$235,000	5339	6A,6B,7
Fremont School (Elementary) (Closed) 2055 Silver Avenue (Leased Site)	SFUSD	225,118	$900,000	$843,000	5346 5347 5351	5, 10, 17 1,2,8,45 22
Southern Freeway (Remainder) W Shafter 100' N Selby Streets	Department of Public Works	3,500	$7,000		5350	48 & 50
Phillip & Sala Burton High School 45 Conkling Street	SFUSD	269,592	$1,100,000	$2,368,000	5351 5379 5380	1 & 2 53,54 24
Dr. Charles R. Drew School (Elementary) 50 Pomona Street	SFUSD	120,000	$192,000	$435,000	5356	1 & 22

REAL PROPERTY OWNED BY THE CITY AND COUNTY OF SAN FRANCISCO

DESCRIPTION	JURIDICTION	AREA Sq. Ft	LAND	IMP.	BLOCK	LOT
Southern Freeway (Remainder) SW of Elmira & Helena	Department of Public Works	3,000	$10,000		5378	58
Sewer Right of Way E Quint 225' S Revere Sreet	Clean Water Program	2,500	$1,000		5384C	15
Bayshore Boulevard (Remainder) NE Bayshore & Silver Street	Department of Public Works	37,166	$3,500		5392 5402 5431A	45 70 10
Silver Terrace Playground Silver near Bayshore Boulevard	Recreation	244,372	$105,000	$118,000	5396	11
Young Community Developers' Offices 1715 Yosemite	Mayor	2,500	$10,000	$27,000	5418	9
Bayview Playground S 3rd & Armstrong Streets	Recreation	149,551	$250,000	$800,000	5420	1
S.F. Community College Shop 1960 Carroll Avenue	Community College	23,155	$74,500	$42,800	5423-A	4
Potrero Station SW Williams & Newhall Streets	Police	42,830	$1,072,500		5423A	10
Bayshore Boulevard (Slope Protection) Bayshore Boulevard	Department of Public Works	79,515			5435/39/47/48 /51	Various
Traffic Island W Carroll & Quint Streets	Department of Public Works	15,347	$1,200		5436	12 & 14
Bayshore Freeway Slope Protection	Department of Public Works	36,397			5458/66/67/71 /76/77 5507,5693/95, 5773A 5819/21	Various

REAL PROPERTY OWNED BY THE CITY AND COUNTY OF SAN FRANCISCO

DESCRIPTION	JURIDICTION	AREA Sq. Ft	LAND	IMP.	BLOCK	LOT
Le Conte School (Elem. & Child Care Ctr.) 3125 Cesar Chavez Street	SFUSD	64,153	$130,000	$422,000	5503	1
Cesar Chavez Street Widening (Remainder) Cesar Chavez Street	Department of Public Works	45,068	$332,500		5512	24,25,27
Precita Park NE Precita & Folsom Streets	Park	91,380	$126,000	$94,743	5516 (former)	1
Traffic Island SE Peralta & Mullen Streets	Department of Public Works	1,254	$1,000		5528	8
Mullen Avenue Realignment NW Rutledge & Mullen Streets	Department of Public Works	13,790			5535 5557	11 to 16 16 & 17
Slope Protection Bayshore Boulevard	Department of Public Works	2,908			5533 5582	47 1A
Mullen Peralta Open Space Mullen & Peralta	Rec-Park	7,187	$374,000		5538	14,15,23, & 30
Lot 44, Vacated ptn. of Bocana Street Bocana Street	Rec-Park	6,937			5547	44
Open Space SW Bocana & Shotwell	Rec-Park	4,822	$30,000		5547	46
Bernal Heights Park Bernal Heights Boulevard	Park	20.253 Ac.	$750,000		5547	2
Slope Protection Bernal Heights Boulevard	Department of Public Works	104,000	$73,000		5548,5621/5629 5640,5641	Various
Bernal Heights Open Space	Rec-Park	172,664			5548	Various
Open Space (Bernal Heights) 116 Brewster Street	Rec-Park	10,500	$75,000		5556	4,5,6,56 to 58

REAL PROPERTY OWNED BY THE CITY AND COUNTY OF SAN FRANCISCO

DESCRIPTION	JURIDICTION	AREA Sq. Ft	LAND	IMP.	BLOCK	LOT
Brewster Ave Realignment Brewster at Esmeralda Ave.	Department of Public Works	4,550	$109,000		5556	28 to 30
17' Strip McKinnon near Barneveld Streets	Real Estate	5,417	$6,000		5588A	4
Maintenance & Operations 834 Toland Street	SFUSD	257,620	$378,000	$323,000	5588A 5589A	1 3
Robert J. Stoffer Warehouse 1000 Selby Street	SFUSD	Included in above			5589A	3
Alemany St. & San Bruno Ave. (Remainder) Alemany St. & San Bruno Ave.	Department of Public Works	850			5607	43 & 44
Coso St. Vacated between Bonview & Bocana	Rec-Park	3,750			5614	54
Bocana St. Open Space SW Bocana & Coso	Rec-Park	21,325	$685,000		5614	1 to 5 & 47 to 53
Coleridge Open Space 82 & 86 Coleridge St.	Rec-Park	9,000	$150,000		5615	9 & 77
Mini Park Vacated Ptn. of Esmeralda between Prospect & Winfield	Department of Public Works	8,355			5617	43
Slope Protection Chapman & Nevada Streets	Department of Public Works	1,750	$400		5629	21
Franconia Street Alignment Franconia Street	Department of Public Works	2,282	$2,750		5635	23
Slope Protection Bernal Heights Boulevard	Department of Public Works	17,181	$4,500		5641	11 & 12

REAL PROPERTY OWNED BY THE CITY AND COUNTY OF SAN FRANCISCO

DESCRIPTION	JURIDICTION	AREA Sq. Ft	LAND	IMP.	BLOCK	LOT
Paul Revere School (Elementary) 555 Tompkins Street	SFUSD	49,000	$121,500	$335,000	5702	3 to 7 & 27 to 30
Bernal Heights Substation 425 Andover	Department of Public Transportation	1,750	$35,000		5707	26
Bernal Heights Library 500 Cortland Avenue	Library	10,690	$158,100	$41,000	5707	27 (ptn)
Bernal Heights Rec. Center Cortland Ave. bet. Andover & Moultrie	Rec-Park	30,648	$47,800	$124,000	5707	27 (ptn)
College Hill Reservoir NW Elsie & Appleton Streets	Water Department	346,850	$600,000		5710	5
Holly Park Holly Park Circle @ Highland Ave.	Park	326,700	$375,000	$115,000	5714A Former	
Junipero Serra School (Elementary) 625 Holly Park Circle	SFUSD	34,730	$70,000	$238,000	5718	1
Station 32 194 Park Street	Fire	4,500	$9,000	$118,000	5720	59
Paul Revere School Annex (Elementary) 610 Tompkins Street	SFUSD	31,500	$45,000	$334,000	5728	1
Farmers Market 100 Alemany Boulevard	Agriculture	198,771	$180,000	$175,000	5731/32/33/33 A/34	Various
Islais Creek Lots NW Putnam & Crescent Streets	Water Department	31,218	$90,000		5735	5 & 19
St. Mary's Playground Murray & Justin Streets	Recreation	13.53 Ac.	$400,000	$1,365,000	5801	2 & 3

REAL PROPERTY OWNED BY THE CITY AND COUNTY OF SAN FRANCISCO

DESCRIPTION	JURIDICTION	AREA Sq. Ft	LAND	IMP.	BLOCK	LOT
Islais Creek Lots W Crescent & Alemany Boulevard	Water Department	13,093	$21,200		5817 5823	2, 4 & 9 23
Mission Street Parcel (6 ft. parcel) Mission near Murray Streets	Department of Public Works	1,164			5835	11A & 55A
Slope Protection Alemany Boulevard	Department of Public Works	310,475			5840/42,5866/68 5872/73,5899	Various
Lot 48, Justine Drive Justine Drive	Department of Public Works	962	$	$	5842	48
Islais Creek Lots N Boylston & Gaven Streets	Water Department	19,935	$13,000		5848 5853	23, 35 44
District 3 Department of Public Health Ctr. 1525 Silver Avenue	Department of Public Health	13,125	$120,000	$56,000	5881	23
Department of Public Works Lands Near Cambridge Street	Department of Public Works	11,131			5886 5897 5898	58 39 1
Hillcrest School (Elementary) 810 Silver Avenue	SFUSD	106,154	$210,000	$1,110,000	5911	4 & 5
Station 42 2430 San Bruno Avenue	Fire	6,000	$18,000	$40,000	5924	4
Portola Playground NE Felton & Holyoke Streets	Recreation	216,000	$435,000	$1,398,000	5929 5930	1 & 1A 1 & 1A
Undedicated Street S LaGrande & Mansfield Streets	Department of Public Works	376			5963-A	1
University Mound Reservoir SE Felton & University Avenue	Water Department	34.325 Ac.	$2,315,000		5973	2

REAL PROPERTY OWNED BY THE CITY AND COUNTY OF SAN FRANCISCO

DESCRIPTION	JURIDICTION	AREA Sq. Ft	LAND	IMP.	BLOCK	LOT
Portola Off-street Parking S Felton 95' W San Bruno Avenue	Real Estate	5,100	$22,900		5981	25 & 26
Martin Luther King Jr. High School 350 Girard Street	SFUSD	216,000	$1,500,000	$972,000	5983	2
E.R. Taylor School (Elementary) 423 Burrows Street	SFUSD	96,000	$120,000	$448,000	5985	1
Monroe School (Elementary) 260 Madrid Street	SFUSD	70,000	$140,000	$234,000	6010	24
S.F. Community School 125 Excelsior Ave	SFUSD	60,000	$120,000	$352,000	6012	5
Munich Street Pump Station E. Munich 100' N Brazil Streets	Water Department	2,400	$5,000		6024	24
Luther Burbank Jr. High School 325 La Grande Avenue	SFUSD	13.15 Ac.	$197,000	$3,035,000	6071	2
Cleveland School (Elementary) 455 Athens	SFUSD	60,000	$120,000	$168,000	6075	3
Excelsior Playground E Russia & Madrid	Recreation	70,000	$120,000	$34,920	6075	3
Woodrow Wilson Sr. High 400 Mansell St.	SFUSD	774,000	$1,550,000		6126	16
Dwight Street Parcel Colby & Dwight Street	Department of Public Works	1,000	$500		6130	31
El Dorado School (Elem) 70 Delta Street	SFUSD	203,492	$400,000	$260,000	6163 6164 6179	40 24 2
Wilde Ave. Reservoir NW Wilde & Delta	Water Department	14,839	$30,000		6179	2 (ptn)

REAL PROPERTY OWNED BY THE CITY AND COUNTY OF SAN FRANCISCO

DESCRIPTION	JURIDICTION	AREA Sq. Ft	LAND	IMP.	BLOCK	LOT
John McLaren Park Visitacion Valley	Recreation	317.975 Ac.	$4,755,000	$925,000	6190 6220	66 2
Alpha St. Widening (Remainder) W Wilde & Alpha Sts	Department of Public Works	1,800	$4,000		6192	74
Station 44 1298 Girard Street	Fire	6,000	$12,000	$55,000	6194	10
Reis Tract Lots Tucker nr. Rutland Streets	Water Department	57,052	$46,000		6201 6202 6208	8 & 37 2,3 & 45 18 to 22, 28 to 31
Alpha Street Parcel N Alpha & Campbell Streets	Department of Public Works	2,210	$4,000		6203	2
Candlestick Cove Child Care Center 500 Raymond Avenue Street Areas	SFUSD	55,000	$110,000		6220	1 (ptn)
Raymond Avenue Street Areas	Department of Public Works	102,499	$107,000		6221	1,2,3
Visitacion Valley Jr. High School 450 Raymond Avenue	SFUSD	383,985	$'630,000		6221	1,2,3
Candlestick Cove Child Care Center 500 Raymond Avenue Street Areas	Department of Public Works	2,500	$5,000		6221	2 (ptn)
Reis Tract Lots Arleta nr. Rutland Street	Water Department	15,000	$22,500		6235	13 o15, 32 to 34

REAL PROPERTY OWNED BY THE CITY AND COUNTY OF SAN FRANCISCO

DESCRIPTION	JURIDICTION	AREA Sq. Ft	LAND	IMP.	BLOCK	LOT
Visitacion Valley Comunity Center 50 Raymond Avenue	Department of Public Health	6,250	$16,500	$30,000	6237	
Reis Tract Lots Arieta nr. Rutland Street	Water Department	20,000	$37,500		6238 6247	12, 13, 32, 33 11,12,30,31
Visitacion Valley Playground W Cora & Leland	Recreation	89,619	$125,000	$55,820	6253	1
Visitacion Valley School (Elementary) 55 Schwerin Street	SFUSD	84,552	$145,000	$580,000	6254	1
Outer-Mission Substa. W Russia & London	Department of Public Transportation	5,000	$10,000		6272	1
Amazon Reservoir Tract Crocker-Amazon Playground NE Moscow & Geneva Streets	Hetch Hetchy	54.95 Ac.	$3,400,000		6284A	1
Crocker-Amazon Playground;HH Res. 16919-57 NE Moscow & Geneva Streets	Recreation	Included in above		$132,931	6284-A	1
John McLaren Child Care Center 2055 Sunnydale Avenue	SFUSD	250,000	$250,000	$1,210,000	6316	2
Sewer R/W, Lot 16 E Carrizal 90' S Velasco	Clean Water Program	1,000	$1,000	$	6323	16
Station 43 720 Moscow Street	Fire	10,000	$55,000		6338	24
Open Space (Kelloch-Velasco Block) (Sunnydale Green) Bounded by Kelloch,Scherwin, & Velasco Ave.	Park	77,342	$225,000		6361	All lots

REAL PROPERTY OWNED BY THE CITY AND COUNTY OF SAN FRANCISCO

DESCRIPTION	JURIDICTION	AREA Sq. Ft	LAND	IMP.	BLOCK	LOT
Guadalupe School (Elementary) 859 Prague Street	SFUSD	88,081	$132,000	$255,000	6440	1
Alice Chalmers Playground Brunswick nr. Whittier Streets	Recreation	73,485	$110,000	$22,000	6474	1 (ptn)
Longfellow School (Elementary) 755 Morse Street	SFUSD	88,909	$135,000	$205,000	6474	1 (ptn)
Noe Valley Off-street Parking Site S 24th 210' E Castro	Real Estate	5,700	$31,500	$15,250	6507	23
Mission Branch 3359 24th Street	Library	7,637	$21,000	$168,000	6515	1
Mission Cultural Ctr. 2868 Mission St.	Art Commission	9,895	$143,500	$256,500	6516	7
Mission Off-street Parking Site SW 24th & Capp Streets	Real Estate	7,232	$56,000	$23,350	6517	38
Garfield Square SW 25th & Harrison	Department of Public Works	15,680			6523	2
Garfield Square SW 25th & Harrison	Park	127,400	$256,000	$1,140,000	6523	1
Mission Nursery 2950 Mission Street	SFUSD	25,850	$139,000	$5,000	6529	4,19,20
Open Space (Juri Commons) N 26th St. between Guerrero & San Jose Ave.	Rec-Park	10,433	$62,400		6532	8
Noe Valley Branch 451 Jersey Street	Library	9,120	$12,500	$89,000	6539	34
Clipper Street Buffer strip N Clipper St. between Grand view & Hoffman Ave.	Department of Public Works	2,789			6541 6542 6544	26 19 & 22 22

REAL PROPERTY OWNED BY THE CITY AND COUNTY OF SAN FRANCISCO

DESCRIPTION	JURIDICTION	AREA Sq. Ft	LAND	IMP.	BLOCK	LOT
James Lick Jr. High School 1220 Noe Street	SFUSD	127,680	$250,000	$1,500,000	6547	1
Station 11 3880 26th Street	Fire	11,628	$23,000	$277,600	6551	43
Cesar Chavez Street Remainder NW Cesar Chavez & Guerrero Streets	Department of Public Works	703	$10,750		6567	9A
Open Space (Duncan/Castro Streets) Duncan & Castro Streets	Park	14,714	$126,000		6590	24 to 29
Upper Noe Playground SE Day & Sanchez	Recreation	109,440	$164,000	$1,553,000	6638	7
Buena Vista Alternative Elementary School 1670 Noe Street	SFUSD	41,040	$80,000	$250,000	6640	1
Fairmount School (Elem.) 65 Chenery St.	SFUSD	125,819	$215,000	$220,000	6657	8
Sewer Right of Way, Lot 13 W Dolores 330' N Randall Streets	Clean Water Program	790	$800		6657	13
Mission Freeway & Bernal Cut NW Randall & Dolores Streets	Department of Public Works	1,400	$9,000		6657	18 (ptn)
Transit Power Substation Randall Between San Jose & Mission	Hetch Hetchy	2,832	$650		6661	21 (ptn)
Slope Protection-Bernal Cut San Jose Avenue	Department of Public Works	155,123	$35,850		6661/62 6686/89 6691/93, 6719,6725 6754A,6782	Various

REAL PROPERTY OWNED BY THE CITY AND COUNTY OF SAN FRANCISCO

DESCRIPTION	JURIDICTION	AREA Sq. Ft	LAND	IMP.	BLOCK	LOT
Fairmount Plaza Fairmount & Miguel	Park	30,560	$27,000		6682A	1
O'Shaughnessy Blvd. (Future widening) & Slope Protection O'Shaughnessy Blvd.	Department of Public Works	20,054	$42,500	$	6706	13 to 15
Slope Protection W San Jose & Mateo Streets	Department of Public Works	9,983	$10,000		6719	18,19,23
San Jose Avenue (remainder) SW San Jose & Cuvier Streets	Department of Public Works	3,781	$5,500		6723	30,31
College Hill Station Roanoke near Arlington Streets	Water Department	2,386	$10,000		6725	3 (ptn)
Bosworth Street (future widening) NW Bosworth & Elk Streets (Sale of these parcels is not in conformity with the Master Plan.)	Department of Public Works	4,250	$10,000		6733-A	40
NE Bosworth & Elk St. (Open Space) NE Bosworth & Elk St. (Sale of these parcels is not in conformity with the Master Plan.)	Department of Public Works	24,238	$28,500		6733-A	41
Open Space (Dorothy Erskine) Martha Avenue	Park	34,229	$15,000		6735 6761	2 to 14 17 to 24
Bosworth Street (remainder) E. Bosworth & Burnside Streets (Sale of these parcels is not in conformity with the Master Plan.)	Department of Public Works	17,000	$62,750		6736	33
Sewer R/W (for sewer access) S Burnside 87' N Bosworth streets	Clean Water Program	14,902	$15,000		6736 6738	29 17 & 26

REAL PROPERTY OWNED BY THE CITY AND COUNTY OF SAN FRANCISCO

DESCRIPTION	JURIDICTION	AREA Sq. Ft	LAND	IMP.	BLOCK	LOT
Bosworth Street (Remainder) Bosworth Street (Sale of these parcels is not in conformity with the Master Plan.)	Department of Public Works	29,750	$110,000		6738 6743 6744	30 25 32
Sewer R/W (for sewer access) E Diamond 66' N Bosworth Streets	Clean Water Program	8,488	$15,000		6745	29 & 65
Glen Park School (Elementary) 151 Lippard Avenue	SFUSD	77,656	$120,000	$537,000	6757	2
Sewer R/W (for sewer access) N Joost 275 W Baden Streets	Clean Water Program	5,000	$5,000		6765	17 & 42
Open Space (Monterey Conservatory) Monterey between Congo & Baden St.	Rec-Park	8,260	$219,200	$68,000	6770	57
Sewer R/W (for sewer access) S Joost 100 W Baden Streets	Clean Water Program	3,500	$3,500		6770	13 & 44
Lamartine Street Sewer R/W Alemany nr. Tingley Streets	Clean Water Program	5,000	$12,000		6786	95
Excelsior Library 4400 Mission Street	Library	10,000	$75,000	$210,000	6797	46
20' Strip along E Line (Parcel #57, Water DepartmentDepartmentDept. Report) Junipero Serra Boulevard between Paloma & Belle Ave.	Water Department	144,271	$150,000		6900	1,5 to 7
Lunado Court (Interior Circle)	Department of Public Works	541	$550		6912-A	1
Corona Court (Interior circle)	Department of Public Works	1,000	$1,000		6913-A	1

REAL PROPERTY OWNED BY THE CITY AND COUNTY OF SAN FRANCISCO

DESCRIPTION	JURIDICTION	AREA Sq. Ft	LAND	IMP.	BLOCK	LOT
Entrada Court (interior circle)	Department of Public Works	15,394	$15,525		6917-B	1
Geneva Avenue (Remainder) Geneva at Ocean Avenue	Department of Public Works	17,141	$81,750		6946 6947 6948	61 8 26,& 27
Department of Public Transportation Metro Rail Center SW San Jose & Ocean Avenues	Department of Public Transportation	334,802	$700,000	$313,000	6949	15
Alemany Boulevard (Remainder) Alemany nr. Ocean	Department of Public Works	3,441	$13,750		6954	11C
Balboa Sr. High School 1000 Cayuga Avenue	SFUSD	446,040	$900,000	$2,830,000	6958-A	1
Alemany Emergency Hospital & Day Treatment Center 45 Onondaga	Department of Public Health	7,112	$17,500	$136,000	6959	16 & 17
James Denman Jr. High School 241 Oneida	SFUSD	195,000	$347,000	$1,450,000	6961	All lots except 8 to 13
San Miguel Child Care Center 300 Seneca Avenue (Leased Site)	SFUSD	134,236	$202,000	$900,000	6961 6962	Various
Geneva Avenue (Remainder) N Geneva & Delano Avenues	Rec-Park	10,427	$80,000		6964	27
Geneva Car Barn 2301 San Jose Avenue	Department of Public Transportation	118,375	$300,000	$421,000	6972	36

REAL PROPERTY OWNED BY THE CITY AND COUNTY OF SAN FRANCISCO

DESCRIPTION	JURIDICTION	AREA Sq. Ft	LAND	IMP.	BLOCK	LOT
LRV Storage Tracks San Jose Avenue	Department of Public Transportation	29,916	$180,000	$60,000	6973	39
Junipero Serra (Remainder) NE Junipero Serra & Shields Streets	Department of Public Works	2,400	$4,000		7000	25
Open Space (Lakeview-Ashton Hilltop)	Park	11,250	$37,550		7010 7054	18 & 19 37 to 39
Geneva Avenue (Remainder) S Cayuga & Geneva Avenue	Department of Public Works	270	$500		7029	28
Ocean View Playground SE Capitol & Montana Streets	Recreation	448,000	$1,200,000	$1,290,000	7068	1
Ortega School (Elementary) 400 Sargent Street Leased to Rec/Pk Until 2094 for Brooks Pk.	SFUSD	220,000	$600,000	$373,000	7073 7074 7075	50 49 & 50 56
Brooks Park Arch & Shields	Park	45,000	$518,000		7074 7075	2 to 6, 37 to 45 32 to 35
Byxbee Playground SW Byxbee & Shields	Recreation	45,000	$120000	$21,000	7078	49
Randolph Substation Easement N Randolph Street & Byxbee	Hetch Hetchy	2,215	$12,183		7084	24 (ptn)
Mini Park NW Bright & Randolph Streets	Park	3,750	$22,000	$14,000	7090	18 & 19
Cayuga District Playground W Cayuga & Naglee Streets	Recreation	126,990	$370,000	$86,474	7095A 7095B 7096A	11 2 8

REAL PROPERTY OWNED BY THE CITY AND COUNTY OF SAN FRANCISCO

DESCRIPTION	JURIDICTION	AREA Sq. Ft	LAND	IMP.	BLOCK	LOT
Alemany Boulevard (Remainder) Alemany nr. Farragut	Department of Public Works	15,290	$30,000		7096-B	1A
Sheridan School (Elem) 431 Capitol Avenue	SFUSD	70,000	$140,000	$350,000	7105	1
Brotherhood Way, BetweenBright St. & Junipero Serra Blvd.(Open Space)	Department of Public Works	825,026	$940,000	$11,763	7116/22,7124/25,7126B 7127/28,7130/36	Various
Undedicated Street San Diego Avenue	Department of Public Works	4,048			7126-A	7
Alemany Boulevard (Remainder) Alemany & Chester Streets	Department of Public Works	7,123	$7,132		7140 7148 7149 7150	1 & 35A 43 4 44,44A,&49
Station 33 8 Capitol Avenue	Fire	15,720	$12,500	$300,000	7147	46
Palmetto Avenue (Remainder) Palmetto & Head Streets	Department of Public Works	2,911	$4,150		7153	28A, 38A & 51
Sewer R/W (for sewer access) N De Long 125' E Crystal Streets	Clean Water Program	2,500	$2,500		7156	70 & 71
Slope Protection Alemany Boulevard Between Crystal & San Jose Ave	Department of Public Works	25,500			7156	Various
San Jose Avenue Remainder San Jose Avenue NW San Jose & Regent St.	Department of Public Works	350			7159	1

REAL PROPERTY OWNED BY THE CITY AND COUNTY OF SAN FRANCISCO

DESCRIPTION	JURIDICTION	AREA Sq. Ft	LAND	IMP.	BLOCK	LOT
Mini Park E Lessing 125' N Liebig Streets	Park	2,500	$9,500	$15,000	7160	11
Hillcrest and Ocean View Lots	Water Department	4,002	$5,000		7174	45
Undedicated Street NE San Diego, SW De Long Avenue	Department of Public Works	6,515			7174	51,56 & 57
Central Pump Station SW Sloat & 22nd Ave.	Water Department	213,839	$600,000	$50,000	7206	1
Open Space Sloat & Junipero Serra Streets	Department of Public Works	13,800	$50,000		7222A 7222B	1 1
Lakeside Village Parking Sites Ocean at 19th & Junipero Serra	Real Estate	16,050	$65,000	$42,000	7225 7226	13 16
M Line Right of Way E 19th Ave. between Ocean & Eucalyptus	Department of Public Transportation	78,032	$225,000		7226	No lot #
Merced Branch 155 Winston Drive	Library	12,966	$39,000	$135,000	7236	1
Junipero Serra Playground 300 Stonecrest Drive	Recreation	65,682	$195,000	$95,000	7237	9
Stairway & Pedestrian Subway NE Banbury & 19th Avenue	Department of Public Works	336	$350		7243	14
San Francisco Zoological Gardens, Great Hwy. & Sloat & Fleishhacker Playfield/Pool (7.69 ac. of above, 99-year lease to State of California for Armory purposes.)	Park	136.405 Ac.	$4,000,000	$11,162,000	7281	2,6,7 & 9
Ft. Funston (Remainder) Skyline Blvd. & Great Highway	Park	153,201	$65,000		7282	8

REAL PROPERTY OWNED BY THE CITY AND COUNTY OF SAN FRANCISCO

DESCRIPTION	JURIDICTION	AREA Sq. Ft	LAND	IMP.	BLOCK	LOT
Ft. Funston Skyline Blvd. & Great Highway	GGNRA (USA)	112.877 Ac.	$1,067,750		7282	
Lakeshore Sewage Pumping Station	Clean Water Program	5,097	$600	$354,000	7283	1 (ptn)
Lake Merced Lands (within City & County) (including 368 acres of lake area)Lake Merced Blvd;Skyline & John Muir Dr.	Water Department	685.48 Ac.	$15,120,000		7283 7380	1 (ptn) 27 to 30
Harding Municipal Golf Course (18 Hole Championship Course With 9 Hole Practice Course-Part of Lake Merced Lands)	Park	Included in above		$50,000	7283	1 (ptn)
Pistol Range Lake Merced Blvd. Skyline Blvd. & John Muir Dr.	Police	5.85 Ac.		$115,000	7283	1 (ptn)
Rolph-Nicole Playground Eucalyptus Dr.	Recreation	108,900	$400,000	$88,759	7295	16 (ptn)
Lakeside School Site 25th & Eucalyptus Dr.	SFUSD	43,560	$50,000		7295	16 (ptn)
Station 19 390 Buckingham Way	Fire	10,692	$30,000	$220,000	7296	2
Lakeshore School (Elementary) 220 Middlefield Drive	SFUSD	243,936	$700,000	$796,000	7298	5 (ptn)
Lowell High School 1101 Eucalyptus Dr.	SFUSD	27.3 Ac.	$3,600,000	$4,200,000	7298	5 (ptn) & 6
Louise Lombard Special School 700 Font Boulevard	SFUSD	108,743	$300,000	$1,000,000	7299	4
Stairway and Pedestrian Subway 19th nr. Cardenas Street	Department of Public Works	660	$650		7320	2

REAL PROPERTY OWNED BY THE CITY AND COUNTY OF SAN FRANCISCO

DESCRIPTION	JURIDICTION	AREA Sq. Ft	LAND	IMP.	BLOCK	LOT
Park Merced Sewage Pumping Station Lake Merced near Brotherhood	Clean Water Program	5,080	$10,000	$135,000	7333	2
Douglass Playground NW Douglass & 27th	Recreation	315,462	$72,500	$6,500	7500	1
Police Academy 350 Amber Drive	Police	195,114	$750,000	$200,000	7521	5
George Christopher Playground Diamond Hts. near Duncan	Recreation	292,832	$219,624		7521 7523 7533	7 102 101
Open Space (Berkeley Way)	Park	46,594	$64,000		7524	101
Open Space (Diamond Heights) Diamond between Valley & 24th St. Everson St. near Digby	Park	152,674	$400		7536 7543	18 25 to 28 & 32
Open Space (Billy Goat Hill) Bacon near 30th Street	Park	132,363	$129,600		7537 7538	60 101
W.Haas Playground Addison nr Diamond Hts	Recreation	196,975	$80,981	$148,601	7540	1 & 2
Station 26 80 Digby Street	Fire	10,360	$16,500	$310,000	7540	13 to 15
Fairmount Pl. Exten. Everson near Miguel	Park	4,600	$7,500		7542	10
Open Space (Glen Park) Lot 7	Rec-Park	2,750	$20,000	$1,009,000	7549	7
Glen Park Canyon Lands Chenery & Elk Sts	Rec-Park	101.113 Ac.	$450,000		7560	1
Glen Park Day Camp O'Shaughnessy Boulevard	Park	Included in above			7560	1

REAL PROPERTY OWNED BY THE CITY AND COUNTY OF SAN FRANCISCO

DESCRIPTION	JURIDICTION	AREA Sq. Ft	LAND	IMP.	BLOCK	LOT
Glen Park Playground	Recreation	Included in above	$157,000	$267,399	7560	1
Slope Protection O'Shaughnessy Boulevard near Portola Dr.	Department of Public Works	3,958	$1,300		7560	1 (ptn)
J. Eugene McAteer Sr. High School 555 Portola Drive (Quitclaimed from CCSF to SFUSD)	SFUSD	24.935 ac.			7560	1 (ptn)
Seal Rocks	Park	43,560			San Francisco	

PROPERTY OUTSIDE OF CITY AND COUNTY OF SAN FRANCISCO

Aqueduct Lands & rights of way including Corral Hallow and Newark San Lorenzo pipeline rights of way	Hetch Hetchy	551 Ac.	$182,410		Alameda Co.
Electric transmission lands and rights of way	Hetch Hetchy	Include in above	$31,600		Alameda Co.
Alameda County Lands	Water Department	24487 Ac.	$1,500,115		Alameda Co.
Bay Division Pipe Line #3	Water Department	59.407 Ac.	$59,850		Alameda Co.
Fresno County	Park/Library	40 Ac.	$800		Fresno Co.
Kern County	Park/Library	1432 Ac.	$48,240		Kern Co.
Bay Division Pipe Line #3	Water Department	54.915 Ac.	$181,000		Santa Clara Co.
Santa Clara County Lands	Water Department	14027.8 Ac.	$1,445,247		Santa Clara Co.

REAL PROPERTY OWNED BY THE CITY AND COUNTY OF SAN FRANCISCO

DESCRIPTION	JURIDICTION	AREA Sq. Ft	LAND	IMP.	BLOCK	LOT
Bay Division Pipe Line #3	Water Department	148.674 Ac.	$290,000		Santa Clara Co.	
Water Department Rights	Water Department		$1,610,000		Santa Clara Co.	
Aqueduct and electric transmission line lands and rights of way, including Corall Hollow Pipe Line right of way	Hetch Hetchy	382 Ac.	$25,825		San Joaquin Co.	
Electric transmission lands and rights of way	Hetch Hetchy		$3,600		San Joaquin Co.	
Booster Pump Sta. Baltimore & Cordova St.	Water Department	0.079 Ac.	$2,500		San Mateo Co.	
Lake Merced Lands	Water Department	8.9 Ac.	$22,000		San Mateo Co.	
San Francisco Airport	Airport	4893 Ac.	$2,011,500	$48,589	San Mateo Co.	
Radio Range Station	Airport	40 Ac.	$1,600		San Mateo Co.	
Harney Way, Access Road	Department of Public Works	2.07 Ac.	$7,000		San Mateo Co.	
Log Cabin Ranch School	Juvenile Court	612.337 Ac.	$62,000	$200,000	San Mateo Co.	
Sharp Park	Park	454.72 Ac.	$682,000	$109,027	San Mateo Co.	
Jail Site	Sheriff	158 Ac.	$80,000	$640,000	San Mateo Co.	
Old Right of Way (Street Car Line)	Water Department	57.893 Ac.	$365,000		San Mateo Co.	
Millbrae Power House	Water Department	0.734 Ac.	$12,500	$15,000	San Mateo Co.	
Water DepartmentLands	Water Department	22898.62 Ac.	$3,963,910		San Mateo Co.	
Hillsborough Aqueduct & P/L R/W	Water Department	10.057 Ac.	$27,000		San Mateo Co.	
Filoli Estate Lands	Water Department	63.32 Ac.	$3,420		San Mateo Co.	

REAL PROPERTY OWNED BY THE CITY AND COUNTY OF SAN FRANCISCO

DESCRIPTION	JURIDICTION	AREA Sq. Ft	LAND	IMP.	BLOCK	LOT
Aqueduct and transmission line lands and rights of way	Hetch Hetchy	795.38 Ac.	$340,017		Stanislaus Co.	
Reservoir lands, rights of way, etc.	Hetch Hetchy	14224 Ac.	$1,052,000		Tuolumne Co.	
Other raservoir lands	Hetch Hetchy		$205,600		Tuolumne Co.	
Aqueduct,power plant and regulating reservoir lands and rights of way	Hetch Hetchy		$56,000		Tuolumne Co.	
Electric transmission line lands and rights of way	Hetch Hetchy		$3,320		Tuolumne Co.	
Hetch Hetchy Railroad lands & rights of way	Hetch Hetchy		$19,900		Tuolumne Co.	
Sewage Disposal Spray Field	Hetch Hetchy	11 Ac.	$16,500		Tuolumne Co.	
Camp Mather(See Hetch Hetchy)	Recreation	328.78 Ac.		$44,043	Tuolumne Co.	
Water Supplies- All Counties	Water	321.983 Ac.	$640,000		All Counties	
Water Supplies- All Counties	Hetch Hetchy	6570.297 Ac.		$132,763,300	All Counties	

SF
R10
#1
1997
c.2

REAL ESTATE DEPARTMENT

1997

REAL PROPERTY

Owned By

The City and County of San Francisco

as of Fiscal Year Ending June 30, 1997

DOCUMENTS DEPT
JUL 23 1997
SAN FRANCISCO
PUBLIC LIBRARY

CITY AND COUNTY OF SAN FRANCISCO
REAL ESTATE DEPARTMENT

July 1, 1997

To The Honorable Mayor, Supervisors,
Controller, and the City Administrator of the
City and County of San Francisco:

REAL PROPERTY OWNED BY THE
CITY AND COUNTY OF SAN FRANCISCO

Pursuant to the Administrative Code, I have prepared and transmit herewith a report of each parcel and improvement of real property owned by the City and County of San Francisco, the Community College District, and by the San Francisco Unified School District.

Valuations shown in this report represent historical or book value rather than current market value.

All real properties owned by the City are situated in San Francisco or in other counties in the State of California, as follows:

- Hetch Hetchy in Tuolumne, Stanislaus, San Joaquin, Alameda and San Mateo Counties.
- Water Department in Alameda, Santa Clara and San Mateo Counties.
- San Francisco International Airport, Sharp Park, Log Cabin Ranch School and County Jail in San Mateo County.
- Park and Library lands in Fresno, and Kern Counties (Fuhrman Bequest).

Properties under the jurisdiction of the Port Commission are shown as one holding and do not include dedicated street areas. Values shown are those carried on Port Commission inventory. Areas under jurisdiction of the Department of Public Works do not include dedicated street areas in the City and County.

Respectfully submitted,

Anthony J. DeLucchi
Director of Property

I:\USERS\KBIANCHI\PROPBOOK.DOC

REAL ESTATE DEPARTMENT

COUNTY BOUNDARY OF SAN FRANCISCO (CITY AND COUNTY) AS

DEFINED IN SECTION 23138 OF THE GOVERNMENT CODE OF CALIFORNIA

Beginning at the southwest corner, being the northwest corner of San Mateo, in the Pacific Ocean, on the extension of northern line of T. 3 S., of Mount Diablo base; thence northerly along the Pacific Coast, to its point of intersection with the westerly extension of the low water line on the northern side of the entrance to San Francisco Bay, being the southwest corner of Marin and northwest corner of San Francisco; thence easterly, through Point Bonita and Point Cavallo, to the most southeastern point of Angel Island, all on the line of Marin; thence northerly, along the easterly line of Marin, to the northwest point of Golden Rock (also known as Red Rock), being a common corner of Marin, Contra Costa, and San Francisco; thence due southeast four and one-half statute miles to a point established as the corner common to Contra Costa, Alameda, and San Francisco; thence southeasterly, on the western line of Alameda County to a point on the north line of T. 3 S, R.4 W, M.D.B. & M.; thence westerly on the township lines and an extension thereof to the place of beginning. The islands known as the Farralones (Farallons) are a part of said City and County.

♦♦♦♦♦♦♦♦♦♦♦♦♦♦♦♦♦♦♦♦♦♦♦♦♦♦♦♦

GOVERNMENT CODE OF CALIFORNIA - SECTION 23075:

"In," "to," or "from" the ocean shore mean a point three miles seaward from the shore. "Along," "with," "by," or "on" the ocean shore mean on a line parallel with and three miles seaward from the shore.

♦♦♦♦♦♦♦♦♦♦♦♦♦♦♦♦♦♦♦♦♦♦♦♦♦♦♦♦

Location of Steeple on San Francisco City Hall Dome (as per U.S.D. & G. Survey):

North Latitude 37° 46' 45.629" Longitude 122° 25' 05.286" West.

REAL PROPERTY
OWNED BY THE CITY AND COUNTY OF SAN FRANCISCO

WITHIN CITY AND COUNTY OF SAN FRANCISCO

DEPARTMENTS AND COMMISSIONS	ACRES	LAND VALUE	IMPROVEMENTS	TOTAL
Agriculture	4.563	$180,000	$175,000	$355,000
Animal Care & Control	0.350	$46,000	$272,000	$318,000
Art Commission	2.613	$730,800	$415,050	$1,145,850
Asian Art Commission	2.072	$900,000	$2,500,000	$3,400,000
Community College	71.013	$5,248,877	$16,096,135	$21,345,012
Electricity/Telecommunications	3.754	$332,000	$382,000	$714,000
Fine Arts	0.000	$0	$4,945,000	$4,945,000
Fire Department	36.094	$5,316,400	$12,285,100	$17,601,500
Juvenile Court	13.940	$285,000	$4,115,000	$4,400,000
Library	7.525	$1,786,100	$137,899,500	$139,685,600
Mayor	4.687	$870,000	$3,892,979	$4,762,979
Park	1,851.266	$161,807,158	$58,479,931	$220,287,089
Parking Authority	4.730	$7,764,000	$22,300,000	$30,064,000
Police Department	17.040	$8,329,596	$5,350,653	$13,680,249
Port Commission	592.864	$132,851,336	$93,572,082	$226,423,418
Public Health	87.836	$4,397,252	$51,693,366	$56,090,618
Public Transportation	53.737	$33,754,154	$7,342,000	$41,096,154
Public Utilities Commission				
Clean Water Program	69.076	$15,943,225	$193,150,000	$209,093,225
Hetch Hetchy	65.963	$4,430,183	$82,707	$4,512,890
Water	866.052	$26,727,485	$4,615,166	$31,342,651
Public Works	234.104	$55,350,160	$9,736,114	$65,086,274
Purchasing	2.608	$377,100	$1,098,350	$1,475,450
Real Estate	68.284	$26,327,332	$94,504,625	$120,831,957
Recreation	761.847	$50,532,414	$27,686,056	$78,218,470
S.F.U.S.D.	430.729	$51,915,856	$103,762,729	$155,678,585
Social Services	1.707	$4,506,750	$10,185,100	$14,691,850
War Memorial	7.894	$5,050,000	$47,700,000	$52,750,000
WITHIN SAN FRANCISCO	5,262.348	$605,759,178	$914,236,643	$1,519,995,821

OUTSIDE CITY AND COUNTY OF SAN FRANCISCO

DEPARTMENTS AND COMMISSIONS				
Airport-San Mateo Co.	4,933.000	$2,013,100	$48,588,500	$50,601,600
Juvenile Ct.- San Mateo Co.	612.337	$706,610	$200,000	$906,610
Library/Park (Fuhrman Bequest)	1,472.000	$0		$0
Park	454.720	$24,610	$109,027	$133,637
Public Utilities Commission				
Hetch Hetchy	22,533.677	$1,941,722	$132,763,300	$134,705,022
Water	62,130.382	$10,122,542	$15,000	$10,137,542
Public Works	2.070	$62,000		$62,000
Recreation-Tuolumne Co.	328.780	$7,000	$44,043	$51,043
Sheriff- San Mateo Co.	158.000	$80,000	$640,000	$720,000
OUTSIDE SAN FRANCISCO	92,624.966	$14,957,584	$182,359,870	$197,317,454
GRAND TOTAL	97,887.314	$620,716,762	$1,096,596,513	$1,717,313,275

NOTE: Areas of public and privately-owned land in San Francisco:

MAINLAND	28,918 ACRES
RECLAIMED LANDS	170 ACRES
TREASURE ISLAND (Filled Area)	406 ACRES
YER8A BUENA ISLAND	155 ACRES
8AY AND OCEAN WATER	53,035 ACRES
ALCATRAZ ISLAND	22 ACRES
ANGEL ISLAND(ptn.)	9 ACRES
RED ROCK ISLAND(ptn.)	3 ACRES
FARRALONE ISLANDS	120 ACRES
TOTAL	82,838 ACRES

* AS OF6/20/97

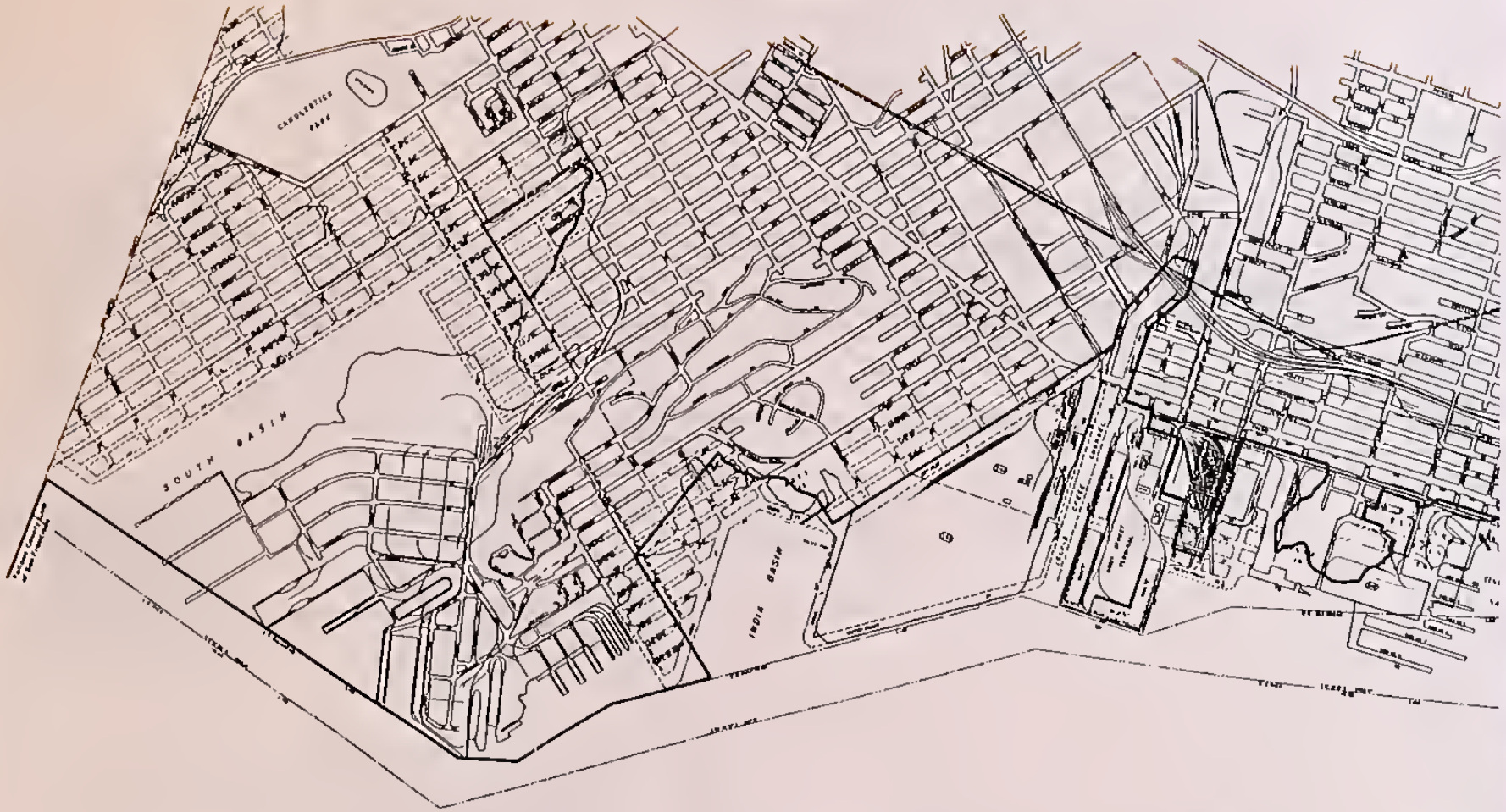

B A Y O F S A N F R

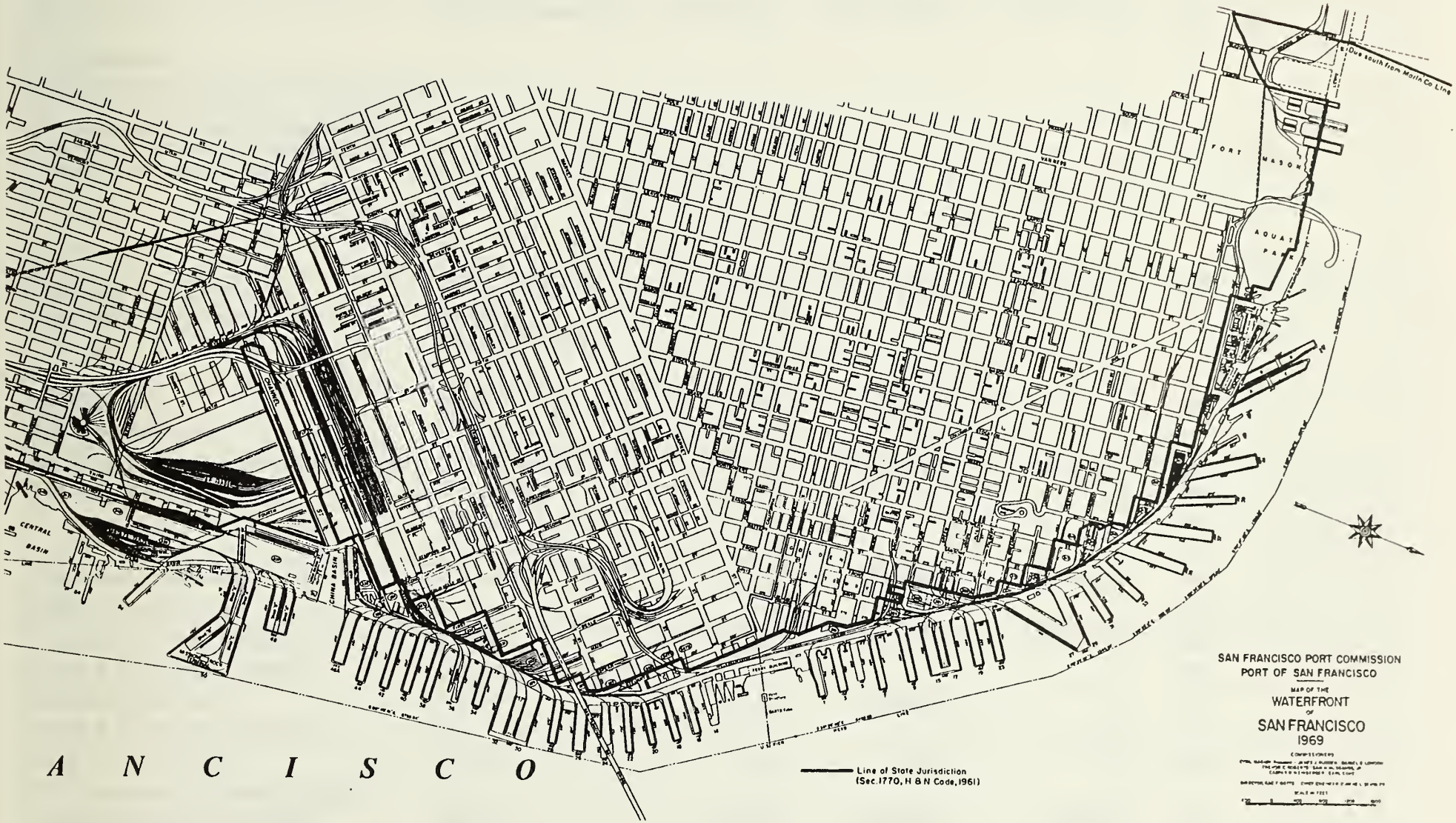
SAN FRANCISCO PORT COMMISSION
PORT OF SAN FRANCISCO
MAP OF THE
WATERFRONT
OF
SAN FRANCISCO
1969
Line of State Jurisdiction
(Sec. 1770, H & N Code, 1961)
FORT MASON
AQUATIC PARK
CENTRAL BASIN
CHINA BASIN
CALIFORNIA ST.
A N C I S C O

REAL PROPERTY OWNED BY THE CITY AND COUNTY OF SAN FRANCISCO

DESCRIPTION	JURISDICTION	AREA Sq. Ft	LAND	IMP.	BLOCK	LOT
Port Lands # (Includes Blocks 1/7,15/17,35/37,57,58,82,109,110,137/140,201,202,410, 410A,3742,3743,3769/3771,3773,3790/3792,3801, 3802,3809,3810,3838/3840,3850,3852,3880,3892, 3899,3940,3941,4046,4052,4110,4111,4232,4304, 4308,4502A 4845,4852,4917,4935)	Port Commission	587.574 AC.	$66,294,188	$46,676,041	#	
Kirkland Bus Yard 2301 Stockton Street	Department of Public Transportation	113,437	$17,500,000	$287,000	19	1
Open Space 601 Beach Street	Park	3,147	$97,500		24	1
No. Point Sewage Treatment Plant 111 Bay Street	Clean Water Program	280,086	$1,100,000	$9,000,000	33 34 38 39	5 2 11 34
Francisco Middle School 2190 Powell Street	SFUSD	113,020	$390,000	$525,000	40 53	2 1
Francisco Street Reservoir Hyde & Francisco Streets	Water Department	143,352	$860,000	$160,000	46 47	1 1
Russian Hill Park Hyde & Franconia Street	Park	41,250	$20,000		47	1
15' x 137' 6" (Lot) NW Chestnut & Kearny Streets	Park	2,062	$300		55	2
Lombard Street Reservoir SW Hyde & Lombard Streets	Water Department	113,437	$900,000	$35,366	70	1

REAL PROPERTY OWNED BY THE CITY AND COUNTY OF SAN FRANCISCO

DESCRIPTION	JURISDICTION	AREA Sq. Ft	LAND	IMP.	BLOCK	LOT
Alice Marble Tennis Courts SW Hyde & Lombard Streets (Surface only)	Recreation	Included in above			70	1
Yick Woo School (Elementary) 2245 Jones Street	SFUSD	30,612	$107,000	$212,500	72	1
North Beach Playground SE Lombard & Mason Streets	Recreation	109,787	$380,000	$889,000	75	1
North Beach Branch 2000 Mason Street	Library	Included in above		$193,000	75	1(ptn.)
Station 28 1814 Stockton Street	Fire	2,782	$8,000	$256,000	77	24
Pioneer Park Telegraph Hill Boulevard	Park	196,885	$2,350,000	$1,107,000	78 79 86 87	61 & 62 8 & 9 11to 13 28 (ptn.)
Garfield School (Elementary) 420 Filbert Street	SFUSD	34,422	$120,000	$209,500	87	28 (ptn.)
Chinatown North Beach Community College Center 940 Filbert Street (20-year lease to S.F.C.C.D)	SFUSD	29,475	$88,000	$433,000	92	6
Michelangelo Playground & Center Greenwich near Jones	Rec-Park	18,906	$1,725,000	$12,000	93	24
Washington Square SW Filbert and Stockton Streets	Park	98,500	$500,000	$3,000	102	1 & 2
Mini Park W. Hyde 80 N. Vallejo Streets	Park	4,390	$84,000		124	49
Coolbrith Park NE Vallejo & Taylor Streets	Park	18,906	$75,000		128	16

REAL PROPERTY OWNED BY THE CITY AND COUNTY OF SAN FRANCISCO

DESCRIPTION	JURISDICTION	AREA Sq. Ft	LAND	IMP.	BLOCK	LOT
Central Station 766 Vallejo Street	Police	12,706	$96,000	$18,000	130	43 (ptn.)
Vallejo Street Garage #1 766 Vallejo Street	Real Estate	1,422	$30,000	$937,725	130	NW of 43
I-480 Broadway Clay/Washington parcels	Real Estate	178,779			140,141 165,202,203	
School of Commerce/Business (Sr. High) 350 Broadway Street (Quitclaimed from CCSF to SFUSD)	SFUSD	27,557	$125,000	$178,500	143	3
Vallejo Street Garage #2 SW Vallejo & Churchill Streets	Parking Authority	18,906	$4,700,000		147	23 to 25
Jean Parker School (Elementary) 840 Broadway	SFUSD	26,888	$95,000	$400,000	148	8
Broadway Tunnel (Remainder) Broadway between Larkin & Mason Streets	Department of Public Works	2,980	$7,500		154 155 158	28 38 & 47 42
Broadway Street; (Vacated Airspace-Lease to Pine View Housing Corp.) Broadway btw. Mason & Taylor	Department of Public Works	17,698			158	78
Department of Public Health Center #4 (Air Rights over Broadway Tunnel at Mason Street)	Department of Public Health	10,050	$300,000	$1,600,000	159	46
Station 2, 1340 Powell Street	Fire	4,608	$18,600	$210,000	160	15 & 28
Chinatown Open Space 900 Jackson Street	Rec-Park	16,767	$5,700,000		180	4,4A,5 to 8, 28 to 30

REAL PROPERTY OWNED BY THE CITY AND COUNTY OF SAN FRANCISCO

DESCRIPTION	JURISDICTION	AREA Sq. Ft	LAND	IMP.	BLOCK	LOT
Spring Valley School (Elementary) 1451 Jackson Street	SFUSD	41,250	$125,000	$388,500	186	7
Rec-Park Open space 1464 & 1470 Washington	Rec-Park	6,588	$713,000		187	12 & 13
Cable Car Power House 1201 Mason Street	Department of Public Transportation	39,646	$140,000	$120,000	190	5
Chinatown Branch Library 1135 Powell Street	Library	9,453	$33,000	$175,000	191	4
Commodore Stockton Child Care Center Annex II 949 Washington Street	SFUSD	10,650	$37,500	$130,000	192	6
Justin Herman Plaza SE Washington & Drumm	Park	41,763	$500,000		202	18
Washington & Drumm Sewer Pump Station SW Washington & Drumm	Clean Water Program	10,997	$117,800		203	13
Golden Gateway Garage 250 Clay Street	Real Estate	119,150	$6,000,000	$6,135,000	204	19,20,22& 23
Golden Gateway Pl. & Public Park, Alcoa Bldg 250 Clay	Park	86,071	$163,500	$807,000	204	20 & 22
Station 13 530 Sansome Street	Fire	8,939	$625,000	$1,000,000	206	17
Chinese Education Center 657 Merchant Street	SFUSD	5,845	$350,000	$50,000	206	9
Portsmouth Square NW Clay & Kearny Streets	Park	57,500	$840,000	$12,205	209	17

REAL PROPERTY OWNED BY THE CITY AND COUNTY OF SAN FRANCISCO

DESCRIPTION	JURISDICTION	AREA Sq. Ft	LAND	IMP.	BLOCK	LOT
Portsmouth Square Garage 733 Kearny Street	Park	5.119 Ac.		$3,181,000	209	17
Commodore Stockton Sch(Elem.) 950 Clay Street	SFUSD	68,870	$225,000	$1,000,000	211	7,10,14A
Chinese Recreation Center SW Washington & Mason Streets	Recreation	28,359	$75,000	$1,059,000	213	1
Station 41 1325 Leavenworth Street	Fire	2,956	$15,000	$143,000	216	3
Jones Street Tank & Tank House 1239 Jones Street	Fire	8,179	$50,000	$35,000	220	4 & 13
Chinese Playground Sacramento & Waverly	Recreation	25,724	$80,000	$5,000	225	18
Embarcadero Plaza Steuart/Drumm Streets	Park	3.619 Ac.	$500,000	$1,750,000	233 3714	35 1,2,11 to 16 & 18
Collis P. Huntington Park NE California & Taylor	Park	46,750	$1,700,000	$5,000	245	2
Street Vacation, St. Anne St. Anne (Formerly St. Mary's Pl.) Bet. California & Pine Street	Department of Public Works	5,052	$83,536		258	3 (ptn)
St. Mary's Square California near Grant	Park	34,273	$511,551	$1,375,000	258	3 (ptn)
St. Mary's Square Garage (Incl. park & vacated st. subsurface footprint area) 433 Kearny Street	Real Estate	61,552	$404,913	$2,300,000	258	3 (ptn)
Chief Sullivan Memorial Home 870 Bush Street	Fire	7,139	$60,000	$45,000	274	10

REAL PROPERTY OWNED BY THE CITY AND COUNTY OF SAN FRANCISCO

DESCRIPTION	JURISDICTION	AREA Sq. Ft	LAND	IMP.	BLOCK	LOT
Sutter-Stockton Garage 330 Sutter Street	Real Estate	69,869	$1,235,000	$9,004,000	286	17,24
Excess Property Harlan & Mark Lane	Department of Public Works	953	$10,000		287	15,24
Office Building 425 Mason Street	Water Department	4,650	$140,000	$425,000	306	2
Union Square 333 Post Street	Park	113,438	$8,000,000	$98,970	308	1
Union Square Garage (subsurface) 330 Post Street	Park	113,438		$1,646,000	308	1
Tenderloin Recreation Center 560 Ellis Street	Rec-Park	26,469	$2,646,000	$704,000	322	5 & 6
Ellis-O'Farrell Garage 123 O'Farrell Street	Real Estate	33,687	$2,000,000	$625,000	327	21
Boeddeker Park, Open Space (Tenderloin Park) NE Jones & Eddy Streets	Rec-Park	42,281	$1,453,125		332	6 to 9, 17 to 19
Hallidie Plaza Market & Eddy Streets	Real Estate	25,067	$2,800,000		341	13 & 14
S.F.F.D. Headquarters 260 Golden Gate Avenue	Fire	15,125	$121,000	$1,115,000	345	7
Senior Citizens Center 331-333 Turk Street	Department of Public Health	4,375	$178,000	$	345	15
Power House, Civic Center NE Larkin & McAllister Streets	Department of Public Works	7,656	$75,000	$80,000	347	8

REAL PROPERTY OWNED BY THE CITY AND COUNTY OF SAN FRANCISCO

DESCRIPTION	JURISDICTION	AREA Sq. Ft	LAND	IMP.	BLOCK	LOT
United Nations Plaza Leavenworth & Market	Department of Public Works	18,003	$500,000		351	39,41,46, & 49
Library, Civic Center SE Larkin & McAllister Streets	Asian Art Commission	90,259	$900,000	$2,500,000	353	1
Marshall Square (New Main Library) 100 Larkin Street	Library	90,259	$900,000	$135,000,000	354	1
Cable Car Terminal 12' NW of Beach & Hyde	Department of Public Transportation	10,527		$115,000	405	6
Rowing Clubs SW Tonquin & Hyde	Park (surface only)	49,338			405	4(Ptn.)
SW Tonquin & Hyde	Port	69,967			405	4
Pumping Station (Fort Mason) Fort Mason	Fire	2,500	$375,000		409	
Aquatic Park SW Lewis & Van Ness Avenue	Rec-Park	53,500			409	3 & 5
Galileo Sr. High School 1055 Bay Street (Quitclaimed from CCSF to SFUSD)	SFUSD	4.848 Ac.	$1,266,000	$1,450,000	454 475	1 1
Hetch Hetchy Substation F 1575 No. Point Street	Hetch Hetchy	3,694	$375,000	$67,492	459	3
Marina Jr. High School 3500 Fillmore Street	SFUSD	6.455 Ac.	$1,400,000	$2,050,000	468-A	1
Moscone Playground (Lobos Square) Chestnut at Buchanan	Recreation	11.914 Ac.	$2,625,000	$535,000	469	1
Marina Branch Chestnut near Webster	Library	6,000	$30,000	$192,000	469	1 (ptn)

REAL PROPERTY OWNED BY THE CITY AND COUNTY OF SAN FRANCISCO

DESCRIPTION	JURISDICTION	AREA Sq. Ft	LAND	IMP.	BLOCK	LOT
Marina Off-street Parking 3234 Pierce Street	Real Estate	13,750	$239,166	$785,000	490	9 to 13
Yerba Buena Cultural College Center 2110 Greenwich Street	SFUSD	33,000	$165,000	$119,620	509	3
Yerba Buena School Yard Lombard Street Garage 2110 Greenwich Street (Quitclaimed from CCSF to SFUSD; Leased to Parking Authority)	SFUSD	19,968	$100,000	$72,380	509	9
Station 16 2251 Greenwich Street	Fire	5,760	$23,000	$148,000	515	31
Allyne Park NW Gough & Green Streets	Park	32,016	$380,000		544	3
Sherman School (Elementary) 1651 Union Street (Quitclaimed from CCSF to SFUSD)	SFUSD	75,625	$302,000	$450,000	545	1
Golden Gate Valley Branch 1801 Green Street	Library	6,229	$15,000	$140,000	554	1
Helen Wills Playground SW Broadway & Larkin Streets	Recreation	36,073	$155,000	$144,719	574	1
Station 4 (Inactive) 1648 Pacific Avenue	Fire	3,830	$15,000	$73,500	574	11
Newcomers High School 2340 Jackson Street (Quitclaimed from CCSF to SFUSD)	SFUSD	38,361	$160,000	$440,000	588	4
Alta Plaza SW Jackson & Steiner Streets	Park	11.89 Ac.	$3,100,000	$3,600	607	1
Gough Special School (Closed) 1945 Washington Street (Quitclaimed from CCSF to SFUSD)	SFUSD	17,557	$220,000	$75,000	617	14

REAL PROPERTY OWNED BY THE CITY AND COUNTY OF SAN FRANCISCO

DESCRIPTION	JURISDICTION	AREA Sq. Ft	LAND	IMP.	BLOCK	LOT
Lafayette Park SE Washington & Laguna Streets	Park	11.487 Ac.	$3,500,000	$18,366	625	3
California Off-Street Parking California Street between Fillmore & Steiner	Parking Authority	18,658	$2,650,000	$300,000	635	9 & 9A
Station 38 2150 California Street	Fire	11,515	$70,000	$360,000	638	16
Redding School (Elementary) 1421 Pine Street	SFUSD	37,320	$150,000	$350,000	668	1 & 3
Polk & Bush Parking Garage 1230 Polk Street	Real Estate	10,380	$2,180,000		669	12
Mini Park, N Sutter N Sutter, 245 E Fillmore	Park	6,677			677	12 & 46
Substation Fillmore near Sutter	Department of Public Transportation	6,950	$5,000		678	31
Station 3 1067 Post Street	Fire	3,660	$22,000	$60,000	693	18
Homeless Multi-Purpose Service Center 1001 Polk Street	Social Services	9,900	$1,870,900	$1,659,100	694	4
Japanese Peace Plaza & Pagoda Between Post & Geary Street near Buchanan	Park	31,448	$127,176	$250,000	700	23
Japanese Cultural Center Garage 1660 Geary Boulevard	Real Estate	195,023	$256,640	$3,750,000	700/701	Sub surface only

REAL PROPERTY OWNED BY THE CITY AND COUNTY OF SAN FRANCISCO

DESCRIPTION	JURISDICTION	AREA Sq. Ft	LAND	IMP.	BLOCK	LOT
Hamilton Playground NW Geary & Steiner Streets	Rec-Park	171,910	$693,000	$2,281,000	703	2
Benjamin Franklin Jr. High School 1430 Scott Street	SFUSD	148,589	$446,000	$2,370,000	705	1 to 4
Raymond Kimbell Playground NE Pierce & Ellis Streets	Recreation	237,564	$948,000		706	1
John Macaulay Park Larkin-O'Farrell Streets	Rec-Park	8,880	$310,800		716	2
New Tradition Center (Special School); Raphael Weill School (Elem. & Child Care Center) 1501 O'Farrell Street	SFUSD	141,624	$264,000	$510,000	723	42
West Side Department of Public Health Center 2 1301 Pierce Street	Department of Public Health	10,950	$66,000		728	5A & 6
Alemany Community College Center 750 Eddy Street	Community College	16,500	$120,000	$200,000	739	4
Harvey Milk Children Center 841 Ellis Street (Quitclaimed from CCSF to SFUSD)	SFUSD	9,900		$85,000	739	13
Jefferson Square SW Eddy & Gough Streets	Park	245,781	$860,000	$2,500	745	1
Buchanan Mall Park Between Eddy & Grove Streets	Park	78,925	$157,850	$423,550	748 757 772 781 795	33 26 23 35 28

REAL PROPERTY OWNED BY THE CITY AND COUNTY OF SAN FRANCISCO

DESCRIPTION	JURISDICTION	AREA Sq. Ft	LAND	IMP.	BLOCK	LOT
Golden Gate School (Elementary) 1601 Turk Street	SFUSD	64,968	$130,000	$760,000	753	26
Mini Park NE Steiner/Golden Gate Avenue	Park	3,280			755	10
Northern Police Station Site 1125 Fillmore Street	Police	66,000	$2,800,000		755	13
Turk Substation & Garage 1140 Fillmore Street	Art Commission	9,101	$45,900	$40,000	756	1 (ptn)
Department of Public Transportation Property SE Turk & Fillmore Streets	Department of Public Transportation	23,926	$169,100		756	1 (ptn)
Station 5 1301 Turk Street	Fire	13,750	$55,000	$230,000	756	1 (ptn)
Mini Park (Fillmore Street) (107.5' x 92.5') 1140 Fillmore Street	Park	9,943			756	1 (ptn)
Laguna Golden Gate Child Care Center, Pre-K School 1015 Laguna Street	SFUSD	12,375	$35,450	$8,000	758	27
Margaret S. Hayward Playground SW Turk & Gough Streets	Recreation	209,201	$800,000	$324,000	759	1
Central Fire Alarm & Radio 1003 Turk Street	Electricity	36,580	$45,000	$125,000	759	1 (ptn)
Courts Building NW Polk & McAllister Street (Includes vacated subsurface street 8,225s.f.)	Real Estate	41,825	$905,500	$4,633,500	766	2,3,4,& 5

REAL PROPERTY OWNED BY THE CITY AND COUNTY OF SAN FRANCISCO

DESCRIPTION	JURISDICTION	AREA Sq. Ft	LAND	IMP.	BLOCK	LOT
Laguna-Golden Gate (Child Care Center), John Swett School (Elementary) 727 Golden Gate Avenue (Quilclaimed from CCSF to SFUSD)	SFUSD	48,943	$147,000	$330,000	768	15
Ella Hill Hutch Comm. Ctr. 1050 McAllister Street	Mayor	102,094	$300,000	$2,300,000	772	22
Community Cultural Center 762 Fulton Street	Art Commission	37,812	$280,000		781	10 & 34
War Memorial & Opera House SW Van Ness & McAllister Street	War Memorial	238,064	$2,400,000	$12,600,000	786-A	1
City Hall, Civic Center 400 Van Ness Avenue	Real Estate	237,600	$2,400,000	$14,400,000	787	1
Civic Center Plaza NW Grove & Larkin Streets	Park	255,234	$2,600,000		788	1
Garage(sub-surface) NW Grove & Larkin Streets	Park	Included in above		$4,299,000	788	1
Brooks Hall NW Grove & Larkin Streets	Real Estate	Included in above		$3,937,000	788	1
Performing Arts Center Garage N Grove between Gough & Franklin Streets	Parking Authority	47,732	$414,000	$5,000,000	792	29
Alamo Square NW Hayes & Steiner Streets	Park	12.695 Ac.	$1,650,000		799	1
Performing Arts Center, Louise M. Davies Zellerbach Hall	War Memorial	105,806	$2,650,000	$35,100,000	810	1

REAL PROPERTY OWNED BY THE CITY AND COUNTY OF SAN FRANCISCO

DESCRIPTION	JURISDICTION	AREA Sq. Ft	LAND	IMP.	BLOCK	LOT
Department of Public Health Center Building and Central Emergency Hospital 101 Grove Street	Department of Public Health	24,815	$200,000	$2,360,000	811	1
155 Grove Street (Arts Gallery)	Real Estate				811	16,19,21
240 Van Ness Avenue (EDP)	Real Estate	13,814	$299,000	$271,000	811	16,19,21
Bill Graham Civic Auditorium 99 Grove Street	Real Estate	113,437	$900,000	$7,250,000	812	1
Central Administrative Offices 135 Van Ness Avenue (Quitclaimed from CCSF to SFUSD)	SFUSD	105,806	$1,000,000	$2,000,000	815	1
Hayes Valley Community Center SE Hayes & Buchanan Streets	Recreation	26,400	$143,500	$181,433	819	26
Hickory Street Parcels Easement area (sidewalk)	DPW	19			829	1 (Ptn)
Alamo Park Sr. High School SE Hayes & Steiner Streets (Quitclaimed from CCSF to SFUSD)	SFUSD	60,671	$150,000	$560,000	823	11
Office Building 25 Van Ness Avenue (25-yr. lease to CCSF commencing 10/23/91; Improvement amount includes land value)	Real Estate	19,740		$11,328,300	834	4
Station 36 109 Oak Street	Fire	6,600	$21,000	$285,000	837	25
John Muir School (Elementary) 380 Webster Street	SFUSD	45,912	$99,000	$485,000	841	10

REAL PROPERTY OWNED BY THE CITY AND COUNTY OF SAN FRANCISCO

DESCRIPTION	JURISDICTION	AREA Sq. Ft	LAND	IMP.	BLOCK	LOT
D. Koshland Park SE Page & Buchanan Streets	Park	36,210	$290,000	$182,118	851	26
Mini Park S Page, 55' E Laguna Streets	Park	6,600	$43,500	$20,000	852	15
Bessie L. Smith Child Care Center (Pre-Kindergarten School) 95 Gough Street (75-year lease)	SFUSD	16,500	$50,000	$15,000	853	20
365 Haight Street 4/5 interest; Apartments	Department of Public Health	1,250	$59,034	$159,366	858	23(ptn.)
365 Haight Street 1/5 interest; Apartments	Library	Included in above			858	23(ptn)
Duboce Park NE Duboce & Scott Streets	Park	183,547	$550,000		876	1
Harvey Milk Center NE Duboce & Scott Streets	Recreation	Included in above		$954,000	876	1
Photo Center NE Duboce & Scott Streets	Recreation	Included in above		$360,000	876	1
Yacht Harbor & Marina Park Marina Boulevard at Fillmore Street	Park	74.165 Ac.	$3,595,000	$630,681	900	3
Baker St. Outfall Flotation Facility End of Lyon Street at Marina	Clean Water Program	Included in Marina Pk		$3,330,000	900	3 (ptn)
Access to Palace of Fine Arts NE Lyon & Jefferson Streets	Department of Public Works	2,971			909	3
Palace of Fine Arts 3301/3601 Lyon Street	Park	15.72 Ac.	$12,500,000	$7,500,000	916	2

REAL PROPERTY OWNED BY THE CITY AND COUNTY OF SAN FRANCISCO

DESCRIPTION	JURISDICTION	AREA Sq. Ft	LAND	IMP.	BLOCK	LOT
Newcomer High School 3630 Divisadero Street	SFUSD	75,625	$300,000	$300,000	920	4
Cow Hollow Playground Miley near Baker Street	Recreation	6,853	$10,000	$33,000	942	29
Grant School (Elementary - Closed) 2940 Pacific Avenue (Leased; Quitclaimed from CCSF to SFUSD)	SFUSD	46,498	$1,100,000		963	3 & 6
Presidio Branch 3150 Sacramento Street	Library	35,114	$70,000	$145,000	1006	12
Presidio Heights Playground S Clay 137.5' W Walnut Street	Recreation	18,906	$75,000	$38,000	1009	24
Claire Lillienthal School (Elementary) 3950 Sacramento Street	SFUSD	43,605	$108,000	$350,000	1014	1,12 & 37
Dr. William Cobb School (Elementary) 2725 California Street (Quitclaimed from CCSF to SFUSD)	SFUSD	56,718	$110,000	$240,000	1027	22
Station 10 655 Presidio Avenue	Fire	30,883	$94,000	$240,000	1032	1
Mini Park S Bush 165' E Baker Street	Park	7,906	$42,900	$35,000	1053	29 & 30
Roosevelt Middle High School 460 Arguello Boulevard	SFUSD	94,469	$190,000	$920,000	1061	49
Geary Child Care Center 20 Cook Street	SFUSD	51,909	$104,000	$190,000	1067	1A,44 & 45
Laurel Hill Playground SW Euclid & Collins Streets	Recreation	61,600	$245,000	$172,000	1068	1

REAL PROPERTY OWNED BY THE CITY AND COUNTY OF SAN FRANCISCO

DESCRIPTIDN	JURISDICTION	AREA Sq. Ft	LAND	IMP.	BLOCK	LOT
Car Barn & Offices 949 Presidio Avenue	Department of Public Transportation	235,550	$825,000	$906,000	1072	1
Midtown Park Apartments 1415 Scott Street	Mayor	99,593	$560,000	$1,565,979	1099	31
Mini Park SW O'Farrell & Beideman Streets	Park	2,580			1100	29
Raul Wallenberg High School 40 Vega Street	SFUSD	144,184	$500,000	$905,000	1105 111	1 1
Angelo J. Rossi Playground NE Arguello & Edward Street	Recreation	284,656	$850,000	$941,000	1140A 1141	1 27
New Tradition Alternative School (Elem.) 2049 Grove Street	SFUSD	55,000	$70,000	$215,000	1194	10
John Adams Community College Center 1860 Hayes Street	Community College	104,844	$157,200	$870,000	1196	1
Station 21 1443 Grove Street	Fire	7,750	$19,000	$202,000	1229	16
Former Engine 21 1152 Oak Street	Fire	3,437	$9,500	$20,000	1215	10
Park Branch 1833 Page Street	Library	7,750	$19,000	$137,000	1229	31
Florence Martin Child Care Center, Pre-Kindergarten School 1155 Page Street	SFUSD	21,656	$60,000	$23,000	1236	25

REAL PROPERTY OWNED BY THE CITY AND COUNTY OF SAN FRANCISCO

DESCRIPTION	JURISDICTION	AREA Sq. Ft	LAND	IMP.	BLOCK	LOT
William De Avila School (Elementary) 1351 Haight Street (Quitclaimed from CCSF to SFUSD)	SFUSD	53,905	$135,000	$465,000	1243	8
Castro Street (Remainder) NW Duboce & Castro Streets	Department of Public Works	854	$800		1260	22
Pan Handle (a ptn. of Golden Gate Park) Frederick Between Willard & Stanyan	Park	129,357			1263 1264	1 & 11 1
Park View Commons Housing 701 Frederick Street (75-year lease to CCSF; Quitclaimed from CCSF to SFUSD)	SFUSD	140,050	$280,000		1265 1265-A	38 & 40 38 & 40
Sunset Tunnel Carl near Cole Streets	Department of Public Transportation	39,456	$60,000		1268	5
Undedicated Street SE Carl & Arguello Streets	Department of Public Works	1,616			1275-A	29
Grattan School (Elementary) 165 Grattan Street	SFUSD	63,390	$158,500	$181,000	1281	13 & 17
Grattan Playground SE Stanyan & Alma Streets	Recreation	66,527	$132,000	$153,000	1283	1
Sea Cliff #2 Sewage Pump Station N Sea Cliff 400' W 25th Avenue	Clean Water Program	9,000	$18,000	$107,000	1306	10
Jas D. Phelan Recreation Beach (50-yr. lease from USA) Sea Cliff & El Camino del Mar	Recreation	4.44 Ac.		$123,000	1309	1

REAL PROPERTY OWNED BY THE CITY AND COUNTY OF SAN FRANCISCO

DESCRIPTION	JURISDICTION	AREA Sq. Ft	LAND	IMP.	BLOCK	LOT
Sea Cliff #1 Sewage Pump Station 112' NW of Sea Cliff Westerly Terminus	Clean Water Program	1,783	$3,500	$13,000	1309	9
Point Lobos Shoreline Development (50-year lease from USA)	Recreation	17.5 Ac.			1313	15
Lincoln Park	Park	110.421 Ac.	$4,416,840	$507,688	1313	28 & 29
Lincoln Park Golf Clubhouse 34th & Clement Street	Park	Included in above		$64,000	1313	28 & 29
Palace of the Legion of Honor Lincoln Park	Fine Arts	115,977		$2,425,000	1313	28 & 29
Mountain Lake Park 12th & Lake Street	Park	15 Ac.	$1,960,000	$16,366	1345	1
Presidio Park Way	Park	23 Ac.	$2,600,000		1373,1420 1445,1531 1556,1631 1656	Various
Richmond Playground W 18th, 225' S Lake Street	Recreation	36,000	$144,000	$53,000	1384	7
Rochambeau Playground W 24th, 225' S Lake Street	Recreation	36,000	$144,000	$9,000	1384	6
Clement Tennis Courts W 30th, 225' S California Street	Recreation	36,000	$144,900	$5,000	1403	7
Alamo School (Elementary) 250 - 23rd Avenue (Quitclaimed from CCSF to SFUSD)	SFUSD	60,000	$240,000	$535,000	1411	5

REAL PROPERTY OWNED BY THE CITY AND COUNTY OF SAN FRANCISCO

DESCRIPTION	JURISDICTION	AREA Sq. Ft	LAND	IMP.	BLOCK	LOT
Richmond Recreation Center (Sr. High School) 251 - 18th Avenue (99-year lease to Rec-Park, Quitclaimed from CCSF to SFUSD)	SFUSD	36,000	$144,000		1415	4
Sutro School (Elementary) 35 - 12th Avenue (Quitclaimed from CCSF to SFUSD)	SFUSD	42,000	$168,000	$278,000	1421	6
George Peabody School (Elementary) 250 - 7th Avenue (Quitclaimed from CCSF to SFUSD)	SFUSD	36,000	$144,000	$208,000	1427	10
Clement Off-street Parking E 8th - 100 S Clement Street	Real Estate	12,300	$74,500	$155,000	1439	35,36,45, & 48
Clement Off-street Parking E 9th - 175 S Clement Street	Real Estate	9,000	$76,000	$110,000	1440	28 to 30
Richmond Branch 351 - 9th Avenue	Library	36,000	$144,000	$156,000	1441	7
Geary Off-street Parking N Geary 105 W - 21st Avenue	Real Estate	7,375	$82,500		1453	20
Presidio Jr. High School 450 - 30th Avenue (99-year lease to Rec-Park)	SFUSD	144,000	$576,000	$1,150,000	1461	1
Slope Protection SE Seal Rock & El Camino Del Mar	Department of Public Works	552			1483	4
Station 34 499 - 41st Avenue	Fire	5,410	$21,500	$100,000	1494	1
Anza Branch 550 - 37th Avenue	Library	18,000	$72,000	$153,000	1508	12B
Station 14 551 - 26th Avenue	Fire	6,600	$39,500	$30,000	1518	9 & 10

REAL PROPERTY OWNED BY THE CITY AND COUNTY OF SAN FRANCISCO

DESCRIPTION	JURISDICTION	AREA Sq. Ft	LAND	IMP.	BLOCK	LOT
Argonne Playground W 18th - 225' S Geary Street	Recreation	36,000	$144,000	$5,000	1526	7
Geary Off-street Parking W 18th - 100' S Geary Street	Real Estate	12,000	$95,000	$36,000	1526	2,28,28A
Station 31 441 - 12th Avenue	Fire	12,144	$400,000	$150,000	1532	7
8th Avenue Substation 435 - 8th Avenue	Department of Public Transportation	6,000	$24,000	$65,000	1536	4
Richmond Station 459 - 6th Avenue	Police	36,000	$144,000	$62,500	1538	7
George Washington Sr. High School 600 - 32nd Avenue	SFUSD	15.588 Ac.	$2,300,000	$3,381,000	1574	1
Swimming Pool Site SE corner of Geary & 32nd Avenue	Rec-Park	12,800			1574	1 (ptn)
Lafayette School (Elem.) 4545 Anza Street	SFUSD	74,400	$297,500	$540,000	1579	1
Richmond Transport NE Balboa & Great Highway	Clean Water Program	37,544	$1,555,500		1592	3 (ptn)
Open Space NE Balboa & Great Highway	Rec-Park	36,072	$1,494,500		1592	3 (ptn)
Balboa La Playa Terminal Loop	Department of Public Transportation	17,400	$52,200		1595	1

REAL PROPERTY OWNED BY THE CITY AND COUNTY OF SAN FRANCISCO

DESCRIPTION	JURISDICTION	AREA Sq. Ft	LAND	IMP.	BLOCK	LOT
Richmond Community Center 750 - 31st Avenue (50-year lease to Richmond Community Ctr.; Quitclaimed from CCSF to SFUSD)	SFUSD	36,000	$275,000		1614	8
Cabrillo School (Elementary) 735 - 24th Avenue	SFUSD	73,490	$408,500	$100,000	1620	27
Argonne School (Elementary) 675 - 17th Avenue	SFUSD	68,520	$274,000	$131,000	1627	12
Frank McCoppin School and Child Care Center (Elementary) (Quitclaimed from CCSF to SFUSD) 651 - 6th Avenue	SFUSD	42,000	$168,000	$273,000	1638	9
Argonne Nursery 750 - 16th Avenue	SFUSD	38,250	$153,000	$16,000	1658	7
Fulton Playground W 27th - 225 N Fulton Street	Recreation	36,000	$144,000	$12,500	1670	9
Cabrillo Playground W 38th - 200 S Cabrillo Street	Recreation	39,000	$152,000	$12,500	1681	13
M.H. de Young Memorial Museum	Fine Arts	Included in Golden Gate Park		$2,520,000	1700	1
Park Emergency Hospital Stanyan near Waller	Park	10,790		$30,000	1700	1 (ptn)
Park Police Station Kezar Drive	Police	Included in Golden Gate Park		$65,000	1700	1 (ptn)

REAL PROPERTY OWNED BY THE CITY AND COUNTY OF SAN FRANCISCO

DESCRIPTION	JURISDICTION	AREA Sq. Ft	LAND	IMP.	BLOCK	LOT
Golden Gate Park and Panhandle (Total Improvements)	Park	1017.4 Ac.	$80,000,000		1700	1
Administration Building				$974,000		
Arboretum Pump Station				$11,600		
Beach Chalet				$400,000		
Big Recreation Baseball Grounds				$92,822		
California Academy of Sciences				$3,772,000		
Carousel (Building Only)				$282,000		
Chalet Playing Field				$15,000		
Childrens Playground				$140,000		
Clubhouse at Bowling Green				$12,000		
Clubhouse at Tennis Courts				$108,065		
Conservatory				$391,000		
Convenience Stations				$115,000		
Fly Casting Pools				$110,000		
Haight Street Card Shelter				$15,000		
Handball Courts				$56,000		
Japanese Tea Garden				$50,000		
Kezar Basketball Pavilion				$367,000		
Kezar Stadium				$1,608,408		
Music Concourse				$277,430		

REAL PROPERTY OWNED BY THE CITY AND COUNTY OF SAN FRANCISCO

DESCRIPTION	JURISDICTION	AREA Sq. Ft	LAND	IMP.	BLOCK	LOT
Golden Gate Park and Panhandle (Continued)						
Nursery				$42,600		
Old Police Academy, Fulton & 37th Avenue				$140,000		
Panhandle (Irrigation) & (Play Structure)				$234,075		
Park Lodge				$818,000		
Playground NE Sector				$29,700		
San Francisco County Fair Building				$567,160		
Service Yard				$235,000		
Sharon Building				$822,000		
Stadium				$115,000		
Stow Lake Boat House and Reservoir				$124,597		
Waiting Room (7th & Fulton)				$13,000		
Windmills and Golf House				$290,000		
			Total	$12,228,457		

REAL PROPERTY OWNED BY THE CITY AND COUNTY OF SAN FRANCISCO

DESCRIPTION	JURISDICTION	AREA Sq. Ft	LAND	IMP.	BLOCK	LOT
Sunset Parkway to Sloat Blvd.	Department of Public Works	53 Ac.	$3,088,000		1714,1791, 1871,1882, 1907, 2013 2073,2098, 2166,2181, 2313, 2366 2389,2437, 2460A,2606A 2620A	Various
Outer Irving Off-street Parking W 20th - 75 N Irving	Real Estate	8,500	$56,000	$111,000	1730	50
Station 22 1290 - 16th Avenue	Fire	7,500	$75,000	$230,000	1735	64
Laguna Honda School 1350 - 7th Avenue (Lease to U.C; Quitclaimed from CCSF to SFUSD)	SFUSD	48,000	$120,000	$314,000	1761	40
Inner Irving Off-street Parking E 9th - 100 S Irving	Real Estate	12,000	$122,500	$37,000	1763	44
Sunset Branch 1305 - 18th Avenue	Library	7,500	$22,500	$122,500	1773	1 (ptn)
Jefferson School (Elementary) 1725 Irving Street (Quitclaimed from CCSF to SFUSD)	SFUSD	18,000	$250,000	$715,000	1773	1 (ptn)
District 5 Public Health Center 1351 - 24th Avenue	Department of Public Health	18,000	$54,000		1779	7 (ptn)
Jefferson Nursery 1350 - 25th Avenue (Quitclaimed from CCSF to SFUSD)	SFUSD	18,000	$54,000	$16,000	1773	7 (ptn)
Department of Public Transportation Railway Substation, Judah N Judah 32' W 32nd	Hetch Hetchy	2,500	$52,500		1787	12

REAL PROPERTY OWNED BY THE CITY AND COUNTY OF SAN FRANCISCO

DESCRIPTION	JURISDICTION	AREA Sq. Ft	LAND	IMP.	BLOCK	LOT
F.S. Key Annex Child Care Center, Pre-Kindergarten School 1351 - 42nd Avenue (Quitclaimed from CCSF to SFUSD)	SFUSD	60,000	$135,000	$195,000	1797	7
Station 23 1347 - 45th Avenue	Fire	3,600	$7,200	$150,000	1799	29
Terminal Loop SE Judah and La Playa	Department of Public Transportation	2,625	$5,000		1805	53
Hetch Hetchy Substation 1437 - 9th Avenue	Hetch Hetchy	2,508	$103,000	$15,215	1844	54
Lake Honda Tract NE 7th Avenue & Lawton Street	Water Department	21,152	$42,000		1852	10
Bay Jr./Sr. High School 1541 - 12th Avenue (Quitclaimed from CCSF to SFUSD)	SFUSD	78,007	$156,000	$260,000	1858	6
Undedicated Alley N Lawton 110' - W 20th Avenue	Department of Public Works	1,900	$1,030		1866	18F
Lawton School (Elementary) 1570 - 31st Avenue (Quitclaimed from CCSF to SFUSD)	SFUSD	90,000	$180,000	$900,000	1876	2
Francis Scott Key School (Elementary) 1530 - 43rd Avenue	SFUSD	90,000	$180,000	$740,000	1888	1
Sunset Playground SW 28th Avenue & Lawton Street	Recreation	144,000	$288,000	$1,713,000	1915	1

REAL PROPERTY OWNED BY THE CITY AND COUNTY OF SAN FRANCISCO

DESCRIPTION	JURISDICTION	AREA Sq. Ft	LAND	IMP.	BLOCK	LOT
Open Space 15th Avenue & Noriega Street	Park	26,445	$520,000		1928-B	45 to 52
Lake Honda Tract SE 7th Avenue & Lawton Street (75-year lease)	Water Department	82,570	$206,000		1937	1
J.L. Roberts Special School 1775 - 44th Avenue	SFUSD	61,020	$122,000	$234,000	2005	2
Grand View Park 14th Avenue near Moraga Street	Park	48,000	$17,500		2034A	Various
Open Space 14th & 15th Avenues	Park	113,423	$1,127,500		2034A	Various
Reservoir Lands SE 7th Avenue & Moraga Street	Water Department	310,147	$110,000		2043	1
Slope Protection SW Laguna Honda Boulevard between Noriega & Clarendon St.	Department of Public Works	224,243	$55,000		2044 2120 2127	1 1 1
Open Space SE 14th & Ortega Avenues	Rec-Park	57,915	$924,000		2050A	6,11,12,21 & 22
West Sunset Playground Quintara Ave between 37th & 41st Avenues	Recreation	9.208 Ac.	$2,500,000	$259,198	2094	4 & 5 (ptns)
District 5 Mental Department of Public Health Center 1990 - 41st Avenue	Department of Public Health	18,000	$63,000	$92,000	2094	4 (ptn)
Parking Area - 70' x 105.20' NE 41st & Quintara Avenues	Recreation	7,364	$87,000		2094	4 (ptn)

REAL PROPERTY OWNED BY THE CITY AND COUNTY OF SAN FRANCISCO

DESCRIPTION	JURISDICTION	AREA Sq. Ft	LAND	IMP.	BLOCK	LOT
Ortega Branch 3223 Ortega Street	Library	21,875	$20,000	$169,000	2094	5 (ptn)
Vacant Lot N 39th & Quintara Avenues	Recreation	302,032			2094	5 (ptn)
Sunset Community Center 1920 - 41st Avenue	Recreation	31.65 Ac.			2094	5 (ptn)
John O'Connell Senior High School 1920 - 41st Avenue	SFUSD	204,592	$703,000	$764,000	2094	5 (ptn)
A.P. Giannini Jr. High School 3151 Ortega Street	SFUSD	423,696	$1,500,000	$3,042,000	2094	5 (ptn)
Station 18 1935 - 32nd Avenue	Fire	15,000	$30,000	$250,000	2102	6
Sunset Reservoir SE 28th Avenue & Ortega Street	Water Department	34.38 Ac.	$2,150,000	$3,936,000	2107	1
John P. Murphy Playground 1960 - 9th Avenue	Recreation	53,247	$106,000	$35,000	2126	13
Sunset Heights Park SW Rockridge & 12th Avenue	Park	212,137	$125,000		2132A 2132B	1 1
R.L. Stevenson School (Elementary) 2051 - 34th Avenue	SFUSD	144,000	$288,000	$1,465,000	2154	1
Abraham Lincoln Sr. High School SE 24th & Quintara (Annex)	SFUSD	42,000	$84,000	$225,000	2193	1 & 25
Abraham Lincoln Sr. High School 2162 - 24th Avenue	SFUSD	16.162 Ac.	$1,150,000	$5,250,000	2194	1

REAL PROPERTY OWNED BY THE CITY AND COUNTY OF SAN FRANCISCO

DESCRIPTION	JURISDICTION	AREA Sq. Ft	LAND	IMP.	BLOCK	LOT
Station 40 2155 - 18th Avenue	Fire	6,000	$12,000	$80,000	2199	3
Bus Shelter SW 14th & Quintara	Department of Public Transportation	2,640	$2,700		2203	54
Forest Hill Tank Mendosa Avenue	Water Department	18,052	$18,500		2207	40
Sunset Tank & Pump Station W 44th - 100' N Santiago Street	Fire	12,000	$24,000	$20,000	2305	14
Hawk Hill (Open Space) SE Funston Ave. & Rivera St.	Park	115,567	$2,340,000		2336	27
Herbert Hoover Jr. High School 2290 - 14th Avenue (Quitclaimed from CCSF to SFUSD)	SFUSD	358,229	$2,324,906	$3,185,000	2336	28
Fire Department Storage 2350 - 19th Avenue	Fire	12,500	$350,000	$50,000	2347	4G
McCoppin Square NE 24th Avenue & Taraval Street	Park	330,000	$660,000		2351	1
Parkside Branch 1200 Taraval Street	Library	Included in above		$174,000	2351	1 (ptn)
Taraval Station 2345 - 24th Avenue	Police	19,500	$30,000	$174,000	2351	2
Center for Independent Learning 3045 Santiago Street	SFUSD	60,000	$120,000	$236,000	2370	74

REAL PROPERTY OWNED BY THE CITY AND COUNTY OF SAN FRANCISCO

DESCRIPTION	JURISDICTION	AREA Sq. Ft	LAND	IMP.	BLOCK	LOT
Department of Public Transportation Railway Substation Taraval at 40th Avenue	Hetch Hetchy	2,500	$35,000		2385	43A
Carl Larsen Park (Sava Pool) NW 19th Avenue & Vicente Street	Park	288,000	$576,000	$976,000	2420 2477	1 1
Parkside Curriculum Center (Closed) 2550 - 25th Avenue (Quitclaimed from CCSF to SFUSD)	SFUSD	90,000	$180,000	$310,000	2425	8
Ulloa School (Elementary) 2650 - 42nd Avenue	SFUSD	173,200	$346,000	$1,000,000	2455	1
South Sunset Playground SW 40th Avenue & Vicente Street	Recreation	156,800	$314,000	$24,000	2456	1
Parkside Square SW 26th Avenue & Vicente Street	Park	362,080	$500,000		2469	1
Sigmund Stern Recreation Grove NW 19th & Sloat Avenue	Recreation	33.149 Ac.	$600,000	$286,000	2488	1
Pinelake Park Playground Crestlake & Vale Streets	Recreation	30.985 Ac.	$350,000	$27,300	2500-A	1
Sloat Boulevard (35' strip)	Department of Public Works	30,442			2540	(No Lot #)
Buena Vista Park Haight & Buena Vista Streets	Park	36 Ac.	$1,440,000		2601	1
McKinley School (Elementary) 126 Castro Street	SFUSD	73,600	$150,000	$365,000	2612	1

REAL PROPERTY OWNED BY THE CITY AND COUNTY OF SAN FRANCISCO

DESCRIPTION	JURISDICTION	AREA Sq. Ft	LAND	IMP.	BLOCK	LOT
Slope Protection & walkway Roosevelt Way at Henry Street	Department of Public Works	14,894	$15,000		2612	50
Corona Heights Playground and Randall Junior Museum 16th & Roosevelt Avenue	Recreation	16.56 Ac.	$165,000	$1,109,000	2615	2
Stairway End of Ord Court	Department of Public Works	998			2619	3,1A
Open Space SW Saturn Street & Ord Street	Rec-Park	4,216	$140,000		2626	10A
Mt. Olympus (Upper Terrace)	Park	10,000	$20,000		2629-A	3
Station 12 1145 Stanyan Street	Fire	11,150	$22,000	$240,000	2630	47
Interior Park Belt Clarendon Avenue	Park	20.746 Ac.	$318,500		2634A,2643, 2643B,2664, 2723,2724 2781,2782, 2788, 2789,2844, 2873	Various
View Protection Twin Peaks Boulevard	Department of Public Works	86,292	$35,000		2643	4
Twin Peaks Boulevard & Park Twin Peaks Boulevard	Park	13.58 Ac.	$130,000		2643	Various
Slope Protection NE 17th & Roosevelt Avenue	Department of Public Works	1,188			2645	23
Eureka Valley 2 Off-street Parking 18th & Collingwood Avenues	Real Estate	8,473	$81,563		2647	17 & 34

REAL PROPERTY OWNED BY THE CITY AND COUNTY OF SAN FRANCISCO

DESCRIPTION	JURISDICTION	AREA Sq. Ft	LAND	IMP.	BLOCK	LOT
Traffic Island SW 17th & Corbett Avenues	Department of Public Works	2,298	$1,150		2651	1
Ashbury Tank & Tank House 1234 Clayton Street	Fire	7,813	$12,000		2655	26
Market Street (Remainder) N Market between Hattie & Ord St.	Department of Public Works	81			2657	8A
Traffic Island SW Market & Merritt Streets	Department of Public Works	4,862			2658	59
Market Street (Remainder) SW 173' N Market (between Danvers & 19th St.)	Department of Public Works	12,775	$13,000		2659	59
Sewer R/W (5' Strip) Corbett & Deming Streets	Clean Water Program	765	$2,675		2660	32
Open Space (Tank Hill) Twin Peaks Boulevard	Park	126,145	$650,000		2662	20
Second Community (Elementary) 500 Clarendon Avenue	SFUSD	135,036	$195,000	$853,229	2684	11
Eureka Valley Playground NW 19th & Collingwood Street	Recreation	83,500	$120,000	$821,000	2694	2
Douglas School (Elementary) 4235 - 19th Street	SFUSD	31,405	$48,000	$503,000	2697	1
Open Space (Kite Hill) Between 19th & Market Street	Park	95,561	$384,400		2701A 2715 2716	11&12 22 & 24A 1
Open Space (Seward Park) between Corwin & Seward Streets	Rec-Park	17,662	$274,500		2714	Various

REAL PROPERTY OWNED BY THE CITY AND COUNTY OF SAN FRANCISCO

DESCRIPTION	JURISDICTION	AREA Sq. Ft	LAND	IMP.	BLOCK	LOT
Corbett School (Elementary) (Closed) 500 Corbett Avenue (Quitclaimed from CCSF to SFUSD)	SFUSD	28,600	$43,000	$35,000	2718	2
Old Burnet Ave (vacated) West of Iron Alley	Department of Public Works	7,275			2719B	46
Summit Reservoir site Palo Alto Avenue	Water Department	386,159	$174,000		2719-C	11(ptn.)
Twin Peaks Reservoir Palo Alto Avenue	Fire	20.158 Ac.	$398,000		2719-C	11,21,22&23(ptn)
Christmas Tree Point Lands Twin Peaks Boulevard	Real Estate	392,040	$150,000		2719-C	4,& 21(ptn)
Pipe Line Right-of-Way N Palo Alto 150' S Twin Peaks	Fire	5,000	$4,000		2721	11
Laguna Honda Reservoir N Laguna Honda & Clarendon	Water Department	18.69 Ac.	$120,000	$	2734	3
Sutro Reservoir Site, Midtown Terrace Playground NE Clarendon & Olympia	Water Department	13.61 Ac.	$465,000		2736	2
Rooftop School (Elementary) 445 Burnett Avenue (Quitclaimed from CCSF to SFUSD)	SFUSD	165,392	$80,000	$434,000	2756	7 & 9
Alvarado School (Elementary) 625 Douglass Street	SFUSD	79,247	$120,000	$437,000	2773	1D
Stairway & Open Space to facilitate traffic North of Grand View & Market	Department of Public Works	8,435	$10,000		2777	12
Station 24 100 Hoffman Avenue	Fire	5,550	$8,000	$65,000	2801	1

REAL PROPERTY OWNED BY THE CITY AND COUNTY OF SAN FRANCISCO

DESCRIPTION	JURISDICTION	AREA Sq. Ft	LAND	IMP.	BLOCK	LOT
Portola Drive (Remainder) (Various locations)	Department of Public Works	38,825	$120,000		2808 2832 2870	9A 21 48
Noe Valley Tennis Courts NW 24th & Douglass	Recreation	40,281	$60,000	$5,000	2829	1
Rectifier Station within Laguna Honda site	Hetch Hetchy	5,000	$100		2842	7 (ptn)
Youth Guidance Center & School 375 Woodside Avenue	Juvenile Court	607,226	$285,000	$4,115,000	2842	7 (ptn)
Water Department, Parcel 370 Easterly corner of Clarendon & Laguna Honda Boulevard	Water Department	80,000	$37,932		2842	7 (ptn)
Laguna Honda Hospital Laguna Honda Blvd. & Dewey	Department of Public Health	61.585 Ac.	$1,271,968	$9,360,000	2842	7 (ptn), 9(ptn)
Station 20 285 Olympia Way	Fire	17,600	$35,000	$325,000	2842	9 (ptn)
Pump House Crestline Dr. near Twin Peaks Blvd.	Water Department	2,900			2844	8
Observation Area Portola Drive	Department of Public Works	50,140	$43,000		2848	1
Plaza Clipper & 26th Streets	Department of Public Works	15,867	$63,468		2850	23
Forest Hill Station Laguna Honda Blvd. at Dewey	Department of Public Transportation	50,137	$103,000	$125,000	2864	50

REAL PROPERTY OWNED BY THE CITY AND COUNTY OF SAN FRANCISCO

DESCRIPTION	JURISDICTION	AREA Sq. Ft	LAND	IMP.	BLOCK	LOT
Glen Park Reservoir Lands O'Shaughnessy Boulevard	Hetch Hetchy	422,532	$275,000		2901A, 2944A, 2953, 2964/2966,30 30	Various
Glen Park Playground O'Shaughnessy Boulevard	Recreation	Included in above	$157,000	$267,399	2901A etc.	Various
Traffic Island S Laguna Honda & Vasquez	Department of Public Works	9,525	$19,000		2918-A	1
West Portal Branch 190 Lenox Way	Library	9,250	$25,000	$170,000	2919	31
Open Space NW Ulloa & Kensington *(Includes 2/3 Interest on Ptn. of Lot 58)	Rec-Park	27,162	$506,500		2923	17,40,47, 48, 54 & 73
Stanford Heights Playground SW Teresita & Agua Way	Park	161,216			2946A	
Stanford Heights Reservoir SW Teresita & Agua Way	Water Department	161,216	$240,000		2946A	
Slope Protection O'Shaughnessy near Del Vale	Department of Public Works	17,432	$8,716		2949A	17
O'Shaughnessy Hollow (Open Space) SW Burnett Avenue & 31st Street	Park	106,512	$525,000		2949A	76
O'Shaughnessy Blvd. Slope Protection	Department of Public Works	0.4 Ac.			2949A	
Glen Park Day Camp O'Shaughnessy Boulevard	Park	17,424			2949A	

REAL PROPERTY OWNED BY THE CITY AND COUNTY OF SAN FRANCISCO

DESCRIPTION	JURISDICTION	AREA Sq. Ft	LAND	IMP.	BLOCK	LOT
Miraloma Playground SW Omar & Sequoia	Recreation	98,140	$195,000	$138,000	2955B	1(ptn)
Miraloma School (Elementary) 175 Omar Way	SFUSD	101,600	$200,000	$990,000	2955B	1(ptn)
Mt. Davidson Park SW Mira & La Bica	Park	39.42 Ac.	$126,891		2961A 3015	2 1
West Portal School (Elementary) 5 Lenox Way	SFUSD	122,324	$240,000	$525,000	2979	14
West Portal Playground E Lenox & Ulloa	Recreation	82,500	$160,000	$500,000	2979	13A
West Portal Off-street Parking SW Ulloa & Claremont	Real Estate	9,473	$88,500		2979-A	2 & 34
Station 39 1091 Portola Drive	Fire	29,984	$60,000	$110,000	2982	29
Slope Protection N/L Portola Drive	Department of Public Works	182,516	$195,000		2983 2988 2989	41 28 62
West Portal Off-street Parking N West Portal 300' W Vicente	Real Estate	6,240	$110,000	$17,500	2988-A	7
Slope Protection Marietta Dr. & O'Shaughnessy Blvd.	Department of Public Works	2,990			3000A	22
Sunnyside Playground Melrose & Edna	Recreation	46,750	$75,200	$500,000	3032A 3064	21 51
Sewer Drainage N Mangles 100' E Foerster	Clean Water Program	5,000	$5,000		3064	51 (ptn)
Portola Drive (Remainder) SE Portola & San Fernando	Department of Public Works	16,125	$23,341		3069	21

REAL PROPERTY OWNED BY THE CITY AND COUNTY OF SAN FRANCISCO

DESCRIPTION	JURISDICTION	AREA Sq. Ft	LAND	IMP.	BLOCK	LOT
Sewer Drainage S Mangles 175' E Foerster	Clean Water Program	5,000	$5,000		3088	18
Sunnyside School (Elementary) 250 Foerster Street	SFUSD	64,687	$97,000	$308,000	3121	19
Excelsior Off-street Parking E Norton 100' N Mission	Real Estate	10,000	$65,000		3148	7,8,34,35
City College 50 Phelan Avenue	Community College	55.524 Ac.	$3,576,700	$14,630,335	3179	10 (ptn)
Balboa Park NW Ocean & San Jose Avenues 600 Ocean	Park	23.858 Ac.	$1,807,000	$1,582,000	3179	11 (ptn)
Ingleside Station Sgt. Young Drive	Police	42,861	$65,000	$62,500	3179	11 (ptn)
Balboa Park NW Ocean & San Jose Avenues	Recreation	20,095	$32,500		3179	11 (ptn)
Balboa Reservoir, South Basin Phelan Avenue	Community College	10.9 Ac.	$629,727		3180	1 (ptn)
Rechannelization Road Ocean & Phelan	Department of Public Works	16,298	$1,170		3180	1 (ptn)
Station 15 1000 Ocean Avenue	Fire	15,316	$30,000	$290,000	3180	1 (ptn)
Phelan Loop (Department of Public Transportation) Ocean & Phelan	Water Department	52,646	$118,830		3180	1 (ptn)
Balboa Park Reservoir Site NW Ocean & Phelan	Water Department	17.66 Ac.	$1,020,273		3180	1(ptn)

REAL PROPERTY OWNED BY THE CITY AND COUNTY OF SAN FRANCISCO

DESCRIPTION	JURISDICTION	AREA Sq. Ft	LAND	IMP.	BLOCK	LOT
Commodore Sloat School (Elementary) 50 Darien Way	SFUSD	195,266	$390,000	$365,000	3256	1 & 2
Slope Protection NW Ocean & San Leandro	Department of Public Works	360	$4,050		3257	16A
Aptos Playground NE Aptos & Ocean	Recreation	202,000	$400,000	$43,508	3266-A	1 (ptn)
Aptos Jr. High School 105 Aptos Avenue	SFUSD	121,974	$240,000	$1,750,000	3266-A	1 (ptn)
Aptos Playground NE Aptos & Ocean Avenue	Recreation	202000	$400,000	$43,508	3266A	1(ptn)
Aptos Jr. High School 105 Aptos Avenue	SFUSD	121,974	$240,000	$1,750,000	3266A	1(ptn)
Community College Admin. Bldg. 33 Gough Street	Community College	45,600	$447,000	$353,000	3504	29
Permit Center Building 1660 Mission (14 yr. lease to CCSF Com. 10/93; Improvement value includes land value)	Real Estate	18,619		$5,245,000	3512	5 & 6
Rehabilitation Site 1680 Mission Street	Department of Public Works	11,800	$118,000	$105,000	3512	9 & 10
Jessie Street (Vacated) Between Otis & Stevenson Street	Social Services	1,207			3513	82
NW Corner, Lot 7 Jessie St. South McCoppin Street	Department of Public Works	1,369	$3,400		3513	7 (ptn)
Office Building 150-170 Otis Street	Social Services	50,455	$266,850	$8,526,000	3513	7 (ptn), 8, & 81

REAL PROPERTY OWNED BY THE CITY AND COUNTY OF SAN FRANCISCO

DESCRIPTION	JURISDICTION	AREA Sq. Ft	LAND	IMP.	BLOCK	LOT
DSS Offices 1440 Harrison Street (Leased sites; Quitclaimed from CCSF to SFUSD)	SFUSD	33,530	$100,000	$300,000	3520	51
Station 6 135 Sanchez Street	Fire	12,500	$25,000	$265,000	3542	25
Div. Storage & Maintenance Facility 1940 Harrison	Department of Public Transportation	268,872	$4,500,000	$1,600,000	3551	1
Marshall School (Elementary) 1575 - 15th Street (Quitclaimed from CCSF to SFUSD)	SFUSD	33,900	$68,000	$215,000	3553	31
Marshall Annex (Elementary) (Closed) 1950 Mission Street (Lease sites)	SFUSD	36,400	$140,000	$432,000	3554	5
Open Space Noe & Beaver Streets	Recreation	2,567	$165,000		3561	8
District 1 Department of Public Health Center 3850 - 17th Street	Department of Public Health	16,500	$55,000		3564	49
Eureka Valley Branch 3555 - 16th Street	Library	18,906	$65,000		3564	95
Sanchez School (Elementary) 325 Sanchez Street	SFUSD	72,921	$220,000	$428,000	3565	1 (ptn)
Everett Junior High School 450 Church Street	SFUSD	183,279	$550,000	$1,350,000	3565	1 (ptn)
Mission Off-street Parking W Hoff 122' S 16th Streets	Real Estate	19,697	$83,400		3569	87,88 excluding air rights

REAL PROPERTY OWNED BY THE CITY AND COUNTY OF SAN FRANCISCO

DESCRIPTION	JURISDICTION	AREA Sq. Ft	LAND	IMP.	BLOCK	LOT
Mission Community College Center Site NW 17th & Folsom Streets	Water Department	60,925	$305,000		3571	18
Mission Police Station 600 Valencia Street	Police	60,458	$3,336,096		3577	1,1A & 74
Mission Senior High School 3750 - 18th Street	SFUSD	234,640	$700,000	$2,185,000	3579	6
Eureka Valley Off-street Parking E Castro 220' N 18th Street	Real Estate	8,436	$17,750		3582	87
Mission Park SW 18th & Dolores	Park	618,240	$1,850,000	$69,609	3586 3599	1 1
Las Americas Children's Center 3250 - 20th Street	SFUSD	155,195	$941,000		3593	40
Fire College 2310 Folsom Street Station 7, 2300 Folsom Street	Fire	74,725	$225,000	$566,000	3594	59
Alioto Mini Park 3460 - 20th Street	Rec-Park	7,125	$347,500		3595	16 & 17
Mission Playground SE Linda & 19th Streets	Recreation	77,661	$400,000	$498,000	3597	61
Open Space Valencia-Cunningham	Park	10,350	$130,500		3597	7 & 8
Church Street "J" Line SE Church & 20th Streets	Department of Public Transportation	28,153	$28,000		3606	22,52,53, 54,63,64
Folsom Playground NW Folsom & 21st Streets	Recreation	34,300	$65,000	$37,760	3611	13

REAL PROPERTY OWNED BY THE CITY AND COUNTY OF SAN FRANCISCO

DESCRIPTION	JURISDICTION	AREA Sq. Ft	LAND	IMP.	BLOCK	LOT
Open Space (Between Treat & Harrison Streets) Treat & Harrison Streets	Park	27,562	$590,000		3612	3 & 4
John A. O'Connell Sr. High School 2905 - 21st Street	SFUSD	67,375	$190,000	$3,195,000	3613	1
Mission-Bartlett Parking Plaza NW Bartlett & 22nd Streets (Excluding air rights)	Real Estate	66,089	$300,000	$2,615,000	3616	62 & 63
Church Street "J" Line NE Church & 22nd Streets	Department of Public Transportation	26,627	$30,000		3619	33,33A, 33B,55
Edison Nursery 990 Church Street	SFUSD	23,199	$46,000	$22,000	3620	76
Edison School (Elementary) 3531 - 22nd Street	SFUSD	80,275	$160,000	$500,000	3630	1
Downtown Sr. High School 110 Bartlett Street (Quitclaimed from CCSF to SFUSD)	SFUSD	56,237	$280,000	$680,000	3636	33
Hawthorne School (Elementary) 825 Shotwell Street	SFUSD	69,515	$140,000	$380,000	3638	4
Horace Mann Jr. High School 3351 - 23rd Street	SFUSD	111,527	$335,000	$1,010,000	3643	34
Station 1 416 Jessie Street	Fire	5,625	$36,900	$430,000	3704	6
Downtown Campus Mission & 4th Streets	Community College	9,750	$243,750		3705	6

REAL PROPERTY OWNED BY THE CITY AND COUNTY OF SAN FRANCISCO

DESCRIPTION	JURISDICTION	AREA Sq. Ft	LAND	IMP.	BLOCK	LOT
Lincoln Building E 5th & Market Streets (75-year lease)	SFUSD	75,625	$3,500,000	$1,250,000	3705	42
Downtown Substation 79 Stevenson Street	Department of Public Transportation	4,644	$22,000	$65,000	3708	31
Department of Public Transportation Turnaround (Ferry Park) Mission & Embarcadero	Department of Public Transportation	34,375	$353,354		3714	6 to 9 & 17
Embarcadero Roadway Project Phase II Howard Street between Main Street and Embarcadero	DPW	86,898			3715 3740 3741 3742	11 27 33 12
Station 35 (Inactive) 676 Howard Street	Fire	4,400	$17,000	$240,000	3722	28
Fifth & Mission Garage 833 Mission Street	Real Estate	120,600	$1,457,000	$5,155,000	3724	67
Mini Park S Howard & Langton	Park	9,375	$92,500	$28,000	3730	91
Open Space (So. of Market) SW 6th & Folsom Street	Rec-Park	31,278	$1,814,284		3731	10 to 12 & 111
Moscone Center Parking Garage Moscone Center (Air Space only) 3rd Street between Howard & Folsom Streets	Parking Authority	40,732		$6,000,000	3735	60

REAL PROPERTY OWNED BY THE CITY AND COUNTY OF SAN FRANCISCO

DESCRIPTION	JURISDICTION	AREA Sq. Ft	LAND	IMP.	BLOCK	LOT
Embarcadero Roadway Project SW Howard & Embarcadero	Department of Public Works	45,615	$7,825,708		3742	3 to 5, 7 to 10,& 13
Rincon Park NE Folsom & Embarcadero	Port	14,337			3742	7 to 10 (ptn)
Filipino Education Center 824 Harrison Street	SFUSD	37,325	$120,000	$90,000	3752	12
Bessie Carmichael School (Elementary) 55 Sherman Street	SFUSD	110,000	$385,000	$285,000	3754	16
SE of Sherman and Cleveland St. Open Space	Rec-Park	61,250	$3,450,000	$1,395,000	3754	62,63,64
Clinic 356 · 7th Street	Department of Public Health	4,250	$15,000	$200,000	3755	10
Gasoline Service Station Bryant near 7th	Purchasing	14,335	$72,800	$164,000	3758	127
Warehouse N Bryant St. bet. 7th & 8th Sts.	Purchasing	10,842	$54,300	$34,350	3758	128
Seventh & Harrison Parking Plaza (Parking rights only) Seventh & Harrison Streets	Real Estate	129,677	$150,000		3759	40
Hall of Justice 850 Bryant Street	Real Estate	213,164	$1,290,000	$15,586,000	3759	42
South Park 64 So. Park Avenue	Park	37,779	$75,000		3775	103
Homeless Center 695 Bryant Street	Social Services	12,800	$2,369,000		3777	47

REAL PROPERTY OWNED BY THE CITY AND COUNTY OF SAN FRANCISCO

DESCRIPTION	JURISDICTION	AREA Sq. Ft	LAND	IMP.	BLOCK	LOT
Bryant Street Pipe Yard SE Bryant 275' SW 4th Street	Water Department	59,812	$209,000	$8,800	3777	52
Neighborhood Cultural Center 934 Brannan Street	Art Commission	26,445	$136,400	$93,550	3781	8
Station 8 38 Bluxome Street	Fire	9,600	$33,200	$160,000	3786	39
Pumping Station #1 698 - 2nd Street	Fire	16,000	$56,000	$1,300,000	3788	6
Embarcadero Roadway Project King Street between 2nd & 3rd Streets	Department of Public Works	71,863			3794	26
King Boulevard Roadway Project King Street between 4th & 5th Streets	Department of Public Works	234,745			3795 3796 to 98 3806	4
Sewage Pumping Station SW 4th 40' NW Channel Street	Clean Water Program	2,100	$8,400		3804	2
No. Point Crosstown Transport Force Main Near Channel Street	Clean Water Program	102,563	$546,000	$16,300,000	3806 3809	6 & 10 6
Channel Street Vacation Between Berry & Hooper	Department of Public Works	62,800			3807	12
Mission Bay Land Strips	Department of Public Works	23.717 Ac.			3810 3944	6 & 7 ptns 1(ptn)
Channel Street Vacation Between 5th & 6th Streets	Port Commission	See Port Lands			3810	7 (ptn) & 8
Station 30 (inactive) 1300 - 4th Street	Fire	25,377	$84,000	$103,000	3837	4

REAL PROPERTY OWNED BY THE CITY AND COUNTY OF SAN FRANCISCO

DESCRIPTION	JURISDICTION	AREA Sq. Ft	LAND	IMP.	BLOCK	LOT
Bryant Substation & Overhead Department NE Bryant & Alameda Streets	Department of Public Transportation	48,000	$144,000	$202,000	3904	2
William H. Scott Maintenance Facility SW Alameda & Treat Avenue	Department of Public Transportation	1,514			3925	6
Animal Control Facility 1200 - 15th Street	Animal Care Control	15,260	$46,000	$272,000	3925	2 (ptn)
Bureau of Light, Heat & Power Harrison near Alameda Streets	Hetch Hetchy	35,952	$176,750		3925 3926	2 (ptn) 4
Station 29 299 Vermont Street	Fire	5,950	$18,000	$170,000	3935	2
Franklin Square SE 16th & Bryant Streets	Park	192,000	$576,000	$13,625	3963	1
Potrero Division Trolley Bus Yard 2500 Mariposa Street	Department of Public Transportation	192,000	$576,000	$1,400,000	3971	1
San Bruno Avenue NW San Bruno & Mariposa	Department of Public Works	1,620			3975	1N
Jackson Playground SE 17th & Carolina	Recreation	192,000	$576,000		3981	1
International Studies Academy 693 Vermont Street	SFUSD	64,500	$130,000	$1,170,000	4029	9, 17 & 22
Potrero Hill Jr. High School 655 De Haro Street	SFUSD	239,000	$750,000		4032 4033 4034	1 & 2 1 3

REAL PROPERTY OWNED BY THE CITY AND COUNTY OF SAN FRANCISCO

DESCRIPTION	JURISDICTION	AREA Sq. Ft	LAND	IMP.	BLOCK	LOT
Daniel Webster School (Elementary) 465 Missouri Street	SFUSD	55,000	$110,000	$368,000	4066	6
Potrero Branch 1616 - 20th Street	Library	3,750	$6,000	$95,000	4068	9A
McKinley Square SW 20th & Vermont Streets	Park	108,298	$130,000		4076 4091	11 3
San Francisco General Hospital 1001 Potrero Avenue (Parking Lots - Parking Authority)	Department of Public Health	21.48 Ac.	$1,830,000	$37,700,000	4090 4091 4140 4154	2 1 1 1
Vermont Street (Remainder) (Surplus Property) NE Vermont & 22nd	Department of Public Works	3,222	$3,000		4093	92
Station 37 798 Wisconsin Street	Fire	5,000	$10,000	$47,500	4097	24
I.M. Scott School (Elementary) (Closed) 1060 Tennessee Street (Lease Site; Quitclaimed from CCSF to SFUSD)	SFUSD	30,000	$45,000	$119,000	4107	6
Former Engine 16 (Inactive) 909 Tennessee Street	Fire	5,000	$10,000	$98,000	4108	1 (ptn)
Southeast Station 2300 Third Street	Police	12,000	$36,000	$100,000	4108	1 (ptn)
Bryant School (Elementary) 2445 Bryant Street (Quitclaimed from CCSF to SFUSD)	SFUSD	36,000	$150,000	$273,000	4151	6,7 & 8
Undedicated Street SW Vermont & 22nd	Department of Public Works	1,149			4154	2

REAL PROPERTY OWNED BY THE CITY AND COUNTY OF SAN FRANCISCO

DESCRIPTION	JURISDICTION	AREA Sq. Ft	LAND	IMP.	BLOCK	LOT
Potrero Heights Reservoir SW 22nd & Wisconsin Streets	Water Department	40,000	$40,000		4161	1
Potrero Hill Recreation Center SE 22nd & Arkansas Streets	Recreation	415,680	$160,000	$1,572,000	4163	1
Maitenance Facility 700 Pennsylvania Avenue	Department of Public Transportation	88,473	$1,770,000	$1,480,000	4167	10
John M. Wood Motorcoach Center 1001 - 22nd Street	Department of Public Transportation	361,953	$1,084,800		4169 4170 4171	2 All lots 11,20,21,22
Mini Park N 24th 50' W York Streets	Park	5,200	$41,500		4209	15
Garage 2548 - 24th Street	Parking Authority	80,000	$160,000	$11,000,000	4213	1
Potrero Hill Public Health Center S of 23rd Street Between Carolina & Wisconsin	Department of Public Health	20,690	$41,000		4219	51
Starr King School (Elementary) 1215 Carolina Street	SFUSD	65,900	$67,000	$843,000	4219	54
Sunshine Small High School 2730 Bryant Street (Quitclaimed from CCSF to SFUSD)	SFUSD	39,000	$98,000	$474,000	4273	8
James Rolph Jr. Playground NW Potrero & Cesar Chavez Streets	Recreation	134,334	$305,000	$18,266	4219	14
Mission Education Center 2641 - 25th Street	SFUSD	40,000	$120,000	$198,500	4277	2

REAL PROPERTY OWNED BY THE CITY AND COUNTY OF SAN FRANCISCO

DESCRIPTION	JURISDICTION	AREA Sq. Ft	LAND	IMP.	BLOCK	LOT
Potrero Del Sol Park (Knudsen Dairy Site) Potrero Avenue between Potrero, San Bruno & 25th Street	Park	199,583	$700,000		4277	10 & 14
Bureau of Equipment 2501 - 25th Street	Fire	7,500	$15,000	$55,000	4279	1
Potrero Nursery 1101 Connecticut Street	SFUSD	25,000	$37,500	$30,000	4287	7
Cesar Chavez Sreet Area (not dedicated)	Department of Public Works	52,789			4290/91, 4317/18 4329,& 4349	Various
Cesar Chavez Street Right of Way	Department of Public Works	367,347	$5,900,000		4314/39/43/46 /47/ 49/52/55/56/5 7/82	Various
Cesar Chavez Street Circle SE Cesar Chavez & Bayshore Freeway	Department of Public Works	50,990	$350,000	$146,351	4339	2A,4,6 & 9
Corporation Yard S Cesar Chavez St. between Kansas Street & Evans Avenue	Department of Public Works	274,846	$687,000	$706,000	4341 4342 4343	1 & 3 1, &1A 1F
Sewer Right of Way S Napoleon 410' E Evans Street	Clean Water Program	7,260	$9,500		4347B	6
Bus Storage/Maintenance Facility 1301 Cesar Chavez Street	Department of Public Transportation	170,000	$4,750,000		4352 4381	7 1

REAL PROPERTY OWNED BY THE CITY AND COUNTY OF SAN FRANCISCO

DESCRIPTION	JURISDICTION	AREA Sq. Ft	LANO	IMP.	BLOCK	LOT
LASH Terminal Facility NW Tulare & Tennessee Streets	Port Commission	3.17 Ac.	$262,960		4379 4380	1 10
Wet Water Retention Basin S of Cesar Chavez Street West side of Indiana Street	Clean Water Program	113,131	$46,500		4381 4382	1 5
SE Effluent Sewer SE Islais & Arthur Streets	Clean Water Program	8,634	$27,450		4501	1 & 5
Station 25 3305 Third Street	Port Commission	11,200		$110,000	4502A	2(ptn)
India Basin, Shoreline Park between Davidson & Hudson Street West of Griffith Street	Rec-Park	170,236	$325,000		4596 4597 4606 4607 4621 4630	26 26 26 24 21 7
India Basin Open Space Between Davidson & Hudson East of Griffith Street	Rec-Park	235,591	$2,304,600	$225,000	4598 4605 4622 1624A	5,& 6 9 to 20,22& 23 5-8,12-15 16-18 3-6 &
						11, 13
Sewage Pump Sta. S Hudson & Hunters Point	Clean Water Program	1,662	$2,000	$83,000	4646	12
Hunters Point Community Youth Foundation (closed) 200 Middlepoint Road (Leased Site)	SFUSD	52,533	$71,000	$31,000	4700	8

REAL PROPERTY OWNED BY THE CITY AND COUNTY OF SAN FRANCISCO

DESCRIPTION	JURISDICTION	AREA Sq. Ft	LAND	IMP.	BLOCK	LOT
Sir Francis Drake School (Elem) 350 Harbor Road	SFUSD	155,422	$155,000	$1,161,000	4700	71
Child Care #2 Dr. M. Luther King Nursery 200 Cashmere Street	Department of Public Works	20,647	$36,000	$235,000	4710	7
Neighborhood Facility and Child Care Center #4 Mary McCleod Bethune	Department of Public Works	52,946	$57,230	$493,000	4711	6
Hunters Point Park Lands N 115' of Whitney Young Circle	Rec-Park	10,940	$11,000		4711	13(ptn)
Hunters Point Reservoir N Whitney Young Cir. W Hudson Avenue	Water Department	22,963	$22,750		4711	13(ptn)
Hilltop Park, Hunters Point	Rec-Park	155,792			4713	13
Jedediah Smith School (Elementary) (Closed) 110 Southridge Road (Leased Site)	SFUSD	135,793	$245,000	$1,080,000	4713	5 & 6
Child Care Center No. 3 Captain William T. Shorey Nursery Baldwin Court	Department of Public Works	16,816	$13,500	$255,000	4714	7

REAL PROPERTY OWNED BY THE CITY AND COUNTY OF SAN FRANCISCO

DESCRIPTION	JURISDICTION	AREA Sq. Ft	LAND	IMP.	BLOCK	LOT
Former School Site 2251 SE of Oakdale & Keith Street	Real Estate	108,155			4715	3
Ridgetop Playground Hunters Point near Oakdale Avenue	Park	166,878	$550,000		4715	1 & 2
Child Care Ctr. No.1 Sojourner Truth Nursery Cashmere Ct. & Hudson Avenue	Department of Public Works	28,662	$43,000	$202,000	4720	6
Galvez Playfield Mendell Street near Hudson Ave.	Park	256,407	$105,200	$449,623	4720	34
Sewer Right of Way E Palou 125' N Jennings Streets	Clean Water Program	2,500	$2,500		4731	3B
Lot (Surplus Property) W Palou 225' N Griffith	Clean Water Program	4,396	$6,000		4756	46
Station 17 1295 Shafter Avenue	Fire	10,000	$20,000	$237,500	4792	18
Vacant Land Thomas at Griffith	Clean Water Program	268,000	$220,000		4794 4805	1 & 11 1 to 24
Ambulatory Department of Public Health Care Center E Keith & Bancroft Streets	Department of Public Health	52,500	$110,250		4849	16
Vacant Land Bancroft & Carroll Avenue	Department of Public Works	5,000	$50		4866	8
Sewage Pumping Station Griffith near Fitch Streets	Clean Water Program	900	$900	$62,000	4884	24

REAL PROPERTY OWNED BY THE CITY AND COUNTY OF SAN FRANCISCO

DESCRIPTION	JURISDICTION	AREA Sq. Ft	LAND	IMP.	BLOCK	LOT
Vacant Land Egbert & Fitzgerald Avenue	Clean Water Program	10,000	$100		4924	9 & 11
Pedestrian Overpass N Gilman & Griffith Streets	Department of Public Works	2,556	$10,000		4937	12
Bret Harte School (Elementary) 1035 Gilman Avenue (§ Quitclaimed portion of Hollister Street (7,520 sq.ft.) from CCSF to SFUSD.)	SFUSD	204,740	$397,500	$1,160,000	4944 4964	1,2,14 to 17,& 39 1,5,33 to 37,& 48
Gilman Playground Gilman & Griffith Streets	Recreation	306,053	$300,000	$5,000	4945 4963	5 3 & 4
Ingerson Avenue Lots N Ingerson Avenue near Hawes	Real Estate	5,000	$10,000		4964	14 & 18
Bayview Hill Park Open Space Jamestown, South of Hawes	Park	15.884	$2,600,000		4991	33,34 portions of 29,31,32,38 & 44
Bay View Park Bay View Park Road	Park	26.114 Ac.	$130,000		4977 4991	6 5A
Open Space Lathrop Avenue	Park	22,000	$100,000		4991	81
Key Avenue (future extension)	Department of Public Works	113,125	$10,000		4991	39,43 & 56
Bayshore Boulevard (Lot 5-D)	Department of Public Works	1,863	$500		4991	5D
Candlestick Park Foot of Jamestown Street	Park	77.36 Ac.	$5,000,000	$5,255,830	5000	1

REAL PROPERTY OWNED BY THE CITY AND COUNTY OF SAN FRANCISCO

DESCRIPTION	JURISDICTION	AREA Sq. Ft	LAND	IMP.	BLOCK	LOT
Hunters Point Expressway (Remainder)	Department of Public Works	32,800	$1,500		5027	14
Hester Avenue (Remainder)	Department of Public Works	3,227	$4,500		5054A 5069	9 34
Bayshore Boulevard (Remainder)	Department of Public Works	14,400	$14,500		5067	3
Harney Way (Remainder)	Department of Public Works	10,585	$7,500		5076	11,12,13
SE Water Polution Control Plant Expansion 750 Phelps Street	Clean Water Program	18.426 Ac.	$4,800,000	$153,729,000	5227,5233 5234,5243 5244,5251	Various
Bureau of Equipment 1401 Evans	Fire	64,000	$1,220,000	$780,000	5236	17
Consolidated Shops 800 Quint Street	Purchasing	88,427	$250,000	$900,000	5262	9 (ptn)
SE Water Pollution Control Plant 1700 Jerrold Avenue	Clean Water Program	25.31 Ac.	$6,600,000	$7,550,000	5262 5280 5281	9 (ptn) 1 1
Public Wholesale Produce Market Jerrold & Selby Streets	Real Estate	14.008 Ac.	$2,160,000		5262,5268 5269,5282 5284A 5285A	Various
Jerrold Avenue and Poultry Place (Vacated Portion)	Department of Public Works	31,193	$93,000		5268,5269 5282,5284A	Various

REAL PROPERTY OWNED BY THE CITY AND COUNTY OF SAN FRANCISCO

DESCRIPTION	JURISDICTION	AREA Sq. Ft	LAND	IMP.	BLOCK	LOT
Corporation Yard 901 Rankin Street	Electricity	126,951	$287,000	$257,000	5281	3 & 5
Corporation Yard 1990 Newcomb Avenue	Water Department	249,773	$500,000		5281 5303 5304	6 5 15
17' Strip S Jerrold, 167' W Upton Sts.	Real Estate	12,950	$26,000		5286A	4
Station 9 2245 Jerrold Avenue	Fire	60,600	$120,000		5286A	6
Undedicated Street SE 3rd and LaSalle Avenue	Department of Public Works	120			5296	23B
SE Water Pollution Control Plant Expansion Bounded by Oakdale, Phelps, McKinnon, & Quint	Clean Water Program	183,591	$800,000		5304 5313	1 to 8, 13, 16, 17 & 23 Various
Pump Station W McKinnon & Keith Streets	Water Department	1,875	$3,000		5308	13C
Joseph Lee Recreation Center E Oakdale & Mendell Streets	Recreation	80,000	$240,000	$1,242,000	5310	1 (ptn)
Facilities Management Offices 1551 Newcomb Avenue Lane & Oakdale Streets	SFUSD	40,000	$120,000	$771,000	5310	1 (ptn)
So. San Francisco Opera House W Newcomb & Mendell Streets	Art Commission	30,600	$125,000	$25,000	5311	36
Southern Freeway (Remainder) (used as Mini Park) S Palou & Selby Streets	Department of Public Works	8,900	$17,000		5331	55 & 57
Anna E. Waden Library 5075 - 3rd Street	Library	7,378	$49,000	$235,000	5339	6A,6B,7

REAL PROPERTY OWNED BY THE CITY AND COUNTY OF SAN FRANCISCO

DESCRIPTION	JURISDICTION	AREA Sq. Ft	LAND	IMP.	BLOCK	LOT
Fremont School (Elementary) (Closed) 2055 Silver Avenue (Leased Site)	SFUSD	225,118	$900,000	$843,000	5346 5347 5351	5, 10, 17 1,2,8,45 22
Southern Freeway (Remainder) W Shafter 100' N Selby Streets	Department of Public Works	3,500	$7,000		5350	48 & 50
Phillip & Sala Burton High School 45 Conkling Street	SFUSD	269,592	$1,100,000	$2,368,000	5351 5379 5380	1 & 2 53,54 24
Dr. Charles R. Drew School (Elementary) 50 Pomona Street	SFUSD	120,000	$192,000	$435,000	5356	1 & 22
Southern Freeway (Remainder) SW of Elmira & Helena	Department of Public Works	3,000	$10,000		5378	58
Sewer Right of Way E Quint 225' S Revere Sreet	Clean Water Program	2,500	$1,000		5384C	15
Bayshore Boulevard (Remainder) NE Bayshore & Silver Street	Department of Public Works	37,166	$3,500		5392 5402 5431A	45 70 10
Silver Terrace Playground Silver near Bayshore Boulevard	Recreation	244,372	$105,000	$118,000	5396	11
Young Community Developers' Offices 1715 Yosemite	Mayor	2,500	$10,000	$27,000	5418	9
Bayview Playground S 3rd & Armstrong Streets	Recreation	149,551	$250,000	$800,000	5420	1
S.F. Community College Shop 1960 Carroll Avenue	Community College	23,155	$74,500	$42,800	5423-A	4

REAL PROPERTY OWNED BY THE CITY AND COUNTY OF SAN FRANCISCO

DESCRIPTION	JURISDICTION	AREA Sq. Ft	LAND	IMP.	BLOCK	LOT
Potrero Station SW Williams & Newhall Streets	Police	42,830	$1,072,500	$4,540,653	5423A	10
Bayshore Boulevard (Slope Protection) Bayshore Boulevard	Department of Public Works	79,515			5435/39/47/48 /51	Various
Traffic Island W Carroll & Quint Streets	Department of Public Works	15,347	$1,200		5436	12 & 14
Bayshore Freeway Slope Protection	Department of Public Works	36,397			5458/66/67/71 /76/77 5507,5693/95, 5773A 5819/21	Various
Le Conte School (Elem. & Child Care Center) 3125 Cesar Chavez Street	SFUSD	64,153	$130,000	$422,000	5503	1
Cesar Chavez Street Widening (Remainder) Cesar Chavez Street	Department of Public Works	45,068	$332,500		5512	24,25,27
Precita Park NE Precita & Folsom Streets	Park	91,380	$126,000	$94,743	5516 (former)	1
Traffic Island SE Peralta & Mullen Streets	Department of Public Works	1,254	$1,000		5528	8
Mullen Avenue Realignment NW Rutledge & Mullen Streets	Department of Public Works	13,790			5535 5557	11 to 16 16 & 17

REAL PROPERTY OWNED BY THE CITY AND COUNTY OF SAN FRANCISCO

DESCRIPTION	JURISDICTION	AREA Sq. Ft	LAND	IMP.	BLOCK	LOT
Slope Protection Bayshore Boulevard	Department of Public Works	2,908			5533 5582	47 1A
Mullen Peralta Open Space Mullen & Peralta	Rec-Park	7,187	$374,000		5538	14,15,23, & 30
Lot 44, Vacated ptn. of Bocana Street	Rec-Park	6,937			5547	44
Open Space SW Bocana & Shotwell	Rec-Park	4,822	$30,000		5547	46
Bernal Heights Park Bernal Heights Boulevard	Park	20.253 Ac.	$750,000		5548	2
Slope Protection Bernal Heights Boulevard	Department of Public Works	104,000	$73,000		5548,5621/5629 5640,5641	Various
Bernal Heights Open Space	Rec-Park	172,664			5548	Various
Open Space (Bernal Heights) 116 Brewster Street	Rec-Park	10,500	$75,000		5556	4,5,6,56 to 58
Brewster Avenue Realignment Brewster at Esmeralda Avenue	Department of Public Works	4,550	$109,000		5556	28 to 30
17' Strip McKinnon near Barneveld Streets	Real Estate	5,417	$6,000		5588A	4
Maintenance & Operations 834 Toland Street	SFUSD	257,620	$378,000	$323,000	5588A 5589A	1 3
Robert J. Stoffer Warehouse 1000 Selby Street	SFUSD	Included in above			5589A	3
Alemany St. & San Bruno Avenue (Remainder)	Department of Public Works	850			5607	43 & 44

REAL PROPERTY OWNED BY THE CITY AND COUNTY OF SAN FRANCISCO

DESCRIPTION	JURISDICTION	AREA Sq. Ft	LAND	IMP.	BLOCK	LOT
Coso Street Vacated between Bonview & Bocana	Rec-Park	3,750			5614	54
Bocana Street Open Space SW Bocana & Coso	Rec-Park	21,325	$685,000		5614	1 to 5 & 47 to 53
Coleridge Open Space 82 & 86 Coleridge Street	Rec-Park	9,000	$150,000		5615	9 & 77
Mini Park Vacated ptn. of Esmeralda between Prospect & Winfield	Department of Public Works	8,355			5617	43
Slope Protection Chapman & Nevada Streets	Department of Public Works	1,750	$400		5629	21
Franconia Street Alignment Franconia Street	Department of Public Works	2,282	$2,750		5635	23
Slope Protection Bernal Heights Boulevard	Department of Public Works	17,181	$4,500		5641	11 & 12
Paul Revere School (Elementary) 555 Tompkins Street	SFUSD	49,000	$121,500	$335,000	5702	3 to 7 & 27 to 30
Bernal Heights Substation 425 Andover	Department of Public Transportation	1,750	$35,000		5707	26
Bernal Heights Library 500 Cortland Avenue	Library	10,690	$158,100	$41,000	5707	27 (ptn)
Bernal Heights Rec. Center Cortland Avenue between Andover & Moultrie	Rec-Park	30,648	$47,800	$124,000	5707	27 (ptn)

REAL PROPERTY OWNED BY THE CITY AND COUNTY OF SAN FRANCISCO

DESCRIPTION	JURISDICTION	AREA Sq. Ft	LAND	IMP.	BLOCK	LOT
College Hill Reservoir NW Elsie & Appleton Streets	Water Department	346,850	$600,000		5710	5
Holly Park Holly Park Circle @ Highland Ave.	Park	326,700	$375,000	$115,000	5714A Former	
Junipero Serra School (Elementary) 625 Holly Park Circle	SFUSD	34,730	$70,000	$238,000	5718	1
Station 32 194 Park Street	Fire	4,500	$9,000	$118,000	5720	59
Paul Revere School Annex (Elementary) 610 Tompkins Street	SFUSD	31,500	$45,000	$334,000	5728	1
Farmers Market 100 Alemany Boulevard	Agriculture	198,771	$180,000	$175,000	5731/32/33/33 A/34	Various
Islais Creek Lots NW Putnam & Crescent Streets	Water Department	31,218	$90,000		5735	5 & 19
St. Mary's Playground Murray & Justin Streets	Recreation	13.53 Ac.	$100,000	$1,365,000	5801	2 & 3
Islais Creek Lots W Crescent & Alemany Boulevard	Water Department	13,093	$21,200		5817 5823	2, 4 & 9 23
Mission Street Parcel (6 ft. parcel) Mission near Murray Streets	Department of Public Works	1,164			5735	11A & 55A
Slope Protection Alemany Boulevard	Department of Public Works	310,475			5840/42, 5866/68 5872/73, 5899	Various

REAL PROPERTY OWNED BY THE CITY AND COUNTY OF SAN FRANCISCO

DESCRIPTION	JURISDICTION	AREA Sq. Ft	LAND	IMP.	BLOCK	LOT
Lot 48 Justine Drive	Department of Public Works	962	$	$	5842	48
Islais Creek Lots N Boylston & Gaven Streets	Water Department	19,935	$13,000		5848 5853	23, 35 44
District 3 Department of Public Health Center 1525 Silver Avenue	Department of Public Health	13,125	$120,000	$56,000	5881	23
Department of Public Works Lands Near Cambridge Street	Department of Public Works	11,131			5886 5897 5898	58 39 1
Hillcrest School (Elementary) 810 Silver Avenue	SFUSD	106,154	$210,000	$1,110,000	5911	4 & 5
Station 42 2430 San Bruno Avenue	Fire	6,000	$18,000	$40,000	5924	4
Portola Playground NE Felton & Holyoke Streets	Recreation	216,000	$435,000	$1,398,000	5929 5930	1 & 1A 1 & 1A
Undedicated Street S LaGrande & Mansfield Streets	Department of Public Works	376			5963-A	1
University Mound Reservoir SE Felton & University Avenue	Water Department	34.325 Ac.	$2,315,000		5973	2
Portola Off-street Parking S Felton 95' W San Bruno Avenue	Real Estate	5,100	$22,900		5981	25 & 26
Martin Luther King Jr. High School 350 Girard Street	SFUSD	216,000	$1,500,000	$972,000	5983	2
E.R. Taylor School (Elementary) 423 Burrows Street	SFUSD	96,000	$120,000	$448,000	5985	1

REAL PROPERTY OWNED BY THE CITY AND COUNTY OF SAN FRANCISCO

DESCRIPTION	JURISDICTION	AREA Sq. Ft	LAND	IMP.	BLOCK	LOT
Monroe School (Elementary) 260 Madrid Street	SFUSD	70,000	$140,000	$234,000	6010	24
S.F. Community School 125 Excelsior Avenue	SFUSD	60,000	$120,000	$352,000	6012	5
Munich Street Pump Station E Munich 100' N Brazil Streets	Water Department	2,400	$5,000		6024	24
Luther Burbank Jr. High School 325 La Grande Avenue	SFUSD	13.15 Ac.	$197,000	$3,035,000	6071	2
Cleveland School (Elementary) 455 Athens	SFUSD	60,000	$120,000	$168,000	6075	3
Excelsior Playground E Russia & Madrid	Recreation	70,000	$105,000	$34,920	6088	8
Woodrow Wilson Sr. High 400 Mansell Street	SFUSD	774,000	$1,550,000		6126	16
Dwight Street Parcel Colby & Dwight Street	Department of Public Works	1,000	$500		6130	31
El Dorado School (Elem) 70 Delta Street	SFUSD	203,492	$400,000	$260,000	6163 6164 6179	40 24 2
Wilde Avenue Reservoir NW Wilde & Delta	Water Department	14,839	$30,000		6179	2 (ptn)
John McLaren Park Visitacion Valley	Recreation	317.975 Ac.	$4,755,000	$925,000	6190 6220	66 2
Alpha St. Widening (Remainder) W Wilde & Alpha Streets	Department of Public Works	1,800	$4,000		6192	74
Station 44 1298 Girard Street	Fire	6,000	$12,000	$55,000	6194	10

REAL PROPERTY OWNED BY THE CITY AND COUNTY OF SAN FRANCISCO

DESCRIPTION	JURISDICTION	AREA Sq. Ft	LAND	IMP.	BLOCK	LOT
Reis Tract Lots Tucker near Rutland Streets	Water Department	57,052	$46,000		6201 6202 6208	8 & 37 2,3 & 45 18 to 22, 28 to 31
Candlestick Cove Child Care Center 500 Raymond Avenue Street Areas	SFUSD	55,000	$110,000		6220	1 (ptn)
Raymond Avenue Street Areas	Department of Public Works	102,499	$107,000		6221	1,2,3
Visitacion Valley Jr. High School 450 Raymond Avenue	SFUSD	383,985	$'630,000		6221	1,2,3
Candlestick Cove Child Care Center 500 Raymond Avenue Street Areas	Department of Public Works	2,500	$5,000		6221	2 (ptn)
Reis Tract Lots Arleta near Rutland Street	Water Department	15,000	$22,500		6235	13 o15, 32 to 34
Visitacion Valley Comunity Center 50 Raymond Avenue	Department of Public Health	6,250	$16,500	$30,000	6237	
Reis Tract Lots Arleta near Rutland Street	Water Department	20,000	$37,500		6238 6247	12, 13, 32, 33 11,12,30,31
Visitacion Valley Playground W Cora & Leland	Recreation	89,619	$125,000	$55,820	6253	1

REAL PROPERTY OWNED BY THE CITY AND COUNTY OF SAN FRANCISCO

DESCRIPTION	JURISDICTION	AREA Sq. Ft	LAND	IMP.	BLOCK	LOT
Visitacion Valley School (Elementary) 55 Schwerin Street	SFUSD	84,552	$145,000	$580,000	6254	1
Outer-Mission Substation W Russia & London	Department of Public Transportation	5,000	$10,000		6272	1
Amazon Reservoir Tract Crocker-Amazon Playground NE Moscow & Geneva Streets	Hetch Hetchy	54.95 Ac.	$3,400,000		6284A	1
Crocker-Amazon Playground; HH Res. 16919-57 NE Moscow & Geneva Streets	Recreation	Included in above		$132,931	6284-A	1
John McLaren Child Care Center 2055 Sunnydale Avenue	SFUSD	250,000	$250,000	$1,210,000	6316	2
Sewer R/W, Lot 16 E Carrizal 90' S Velasco	Clean Water Program	1,000	$1,000	$	6323	16
Station 43 720 Moscow Street	Fire	10,000	$55,000		6338	24
Open Space (Kelloch-Velasco Block) (Sunnydale Green) Bounded by Kelloch,Scherwin, & Velasco Avenue	Park	77,342	$225,000		6361	All lots
Guadalupe School (Elementary) 859 Prague Street	SFUSD	88,081	$132,000	$255,000	6440	1
Alice Chalmers Playground Brunswick near Whittier Streets	Recreation	73,485	$110,000	$22,000	6474	1 (ptn)

REAL PROPERTY OWNED BY THE CITY AND COUNTY OF SAN FRANCISCO

DESCRIPTION	JURISDICTION	AREA Sq. Ft	LAND	IMP.	BLOCK	LOT
Longfellow School (Elementary) 755 Morse Street	SFUSD	88,909	$135,000	$205,000	6474	1 (ptn)
Noe Valley Off-street Parking Site S 24th 210' E Castro	Real Estate	5,700	$31,500	$15,250	6507	23
Mission Branch 3359 - 24th Street	Library	7,637	$21,000	$168,000	6515	1
Mission Cultural Center 2868 Mission Street	Art Commission	9,895	$143,500	$256,500	6516	7
Mission Off-street Parking Site SW 24th & Capp Streets	Real Estate	7,232	$56,000	$23,350	6517	38
Garfield Square SW 25th & Harrison	Department of Public Works	15,680			6523	2
Garfield Square SW 25th & Harrison	Park	127,400	$256,000	$1,140,000	6523	1
Mission Nursery 2950 Mission Street	SFUSD	25,850	$139,000	$5,000	6529	4,19,20
Open Space (Juri Commons) N 26th St. between Guerrero & San Jose Avenue	Rec-Park	10,433	$62,400		6532	8
Noe Valley Branch 451 Jersey Street	Library	9,120	$12,500	$89,000	6539	34
Clipper Street Buffer strip N Clipper St. between Grand View & Hoffman Avenue	Department of Public Works	2,789			6541 6542 6544	26 19 & 22 22
James Lick Jr. High School 1220 Noe Street	SFUSD	127,680	$250,000	$1,500,000	6547	1

REAL PROPERTY OWNED BY THE CITY AND COUNTY OF SAN FRANCISCO

DESCRIPTION	JURISDICTION	AREA Sq. Ft	LAND	IMP.	BLOCK	LOT
Station 11 3880 - 26th Street	Fire	11,628	$23,000	$277,600	6551	43
Cesar Chavez Street Remainder NW Cesar Chavez & Guerrero Streets	Department of Public Works	703	$10,750		6567	9A
Open Space Duncan & Castro Streets	Park	14,714	$126,000		6590	24 to 29
Upper Noe Playground SE Day & Sanchez	Recreation	109,440	$164,000	$1,553,000	6638	7
Buena Vista Alternative Elementary School 1670 Noe Street	SFUSD	41,040	$80,000	$250,000	6640	1
Fairmount School (Elem.) 65 Chenery Street	SFUSD	125,819	$215,000	$220,000	6657	8
Sewer Right of Way, Lot 13 W Dolores 330' N Randall Streets	Clean Water Program	790	$800		6657	13
Mission Freeway & Bernal Cut NW Randall & Dolores Streets	Department of Public Works	1,400	$9,000		6657	18 (ptn)
Transit Power Substation Randall between San Jose & Mission	Hetch Hetchy	2,832	$650		6661	21 (ptn)
Slope Protection-Bernal Cut San Jose Avenue	Department of Public Works	155,123	$35,850		6661/62 6686/89 6691/93, 6719,6725 6754A,6782	Various

REAL PROPERTY OWNED BY THE CITY AND COUNTY OF SAN FRANCISCO

DESCRIPTION	JURISDICTION	AREA Sq. Ft	LAND	IMP.	BLOCK	LOT
Fairmount Plaza Fairmount & Miguel	Park	30,560	$27,000		6682A	1
O'Shaughnessy Blvd. (Future widening) & Slope Protection O'Shaughnessy Boulevard	Department of Public Works	20,054	$42,500	$	6706	13 to 15
Slope Protection W San Jose & Mateo Streets	Department of Public Works	9,983	$10,000		6719	18,19,23
San Jose Avenue (remainder) SW San Jose & Cuvier Streets	Department of Public Works	3,781	$5,500		6723	30,31
College Hill Station Roanoke near Arlington Streets	Water Department	2,386	$10,000		6725	3 (ptn)
Bosworth Street (future widening) NW Bosworth & Elk Streets (Sale of these parcels is not in conformity with the Master Plan.)	Department of Public Works	4,250	$10,000		6733-A	40
NE Bosworth & Elk Street (Open Space) NE Bosworth & Elk Street (Sale of these parcels is not in conformity with the Master Plan.)	Department of Public Works	24,238	$28,500		6733-A	41
Open Space (Dorothy Erskine) Martha Avenue	Park	34,229	$15,000		6735 6761	2 to 14 17 to 24

REAL PROPERTY OWNED BY THE CITY AND COUNTY OF SAN FRANCISCO

DESCRIPTION	JURISDICTION	AREA Sq. Ft	LAND	IMP.	BLOCK	LOT
Bosworth Street (remainder) E. Bosworth & Burnside Streets (Sale of these parcels is not in conformity with the Master Plan.)	Department of Public Works	17,000	$62,750		6736	33
Sewer R/W (for sewer access) S Burnside 87' N Bosworth Streets	Clean Water Program	14,902	$15,000		6736 6738	29 17 & 26
Bosworth Street (Remainder) Bosworth Street (Sale of these parcels is not in conformity with the Master Plan.)	Department of Public Works	29,750	$110,000		6738 6743 6744	30 25 32
Sewer R/W (for sewer access) E Diamond 66' N Bosworth Streets	Clean Water Program	8,488	$15,000		6745	29 & 65
Glen Park School (Elementary) 151 Lippard Avenue	SFUSD	77,656	$120,000	$537,000	6757	2
Sewer R/W (for sewer access) N Joost 275 W Baden Streets	Clean Water Program	5,000	$5,000		6765	17 & 42
Open Space (Monterey Conservatory) Monterey between Congo & Baden Street	Rec-Park	8,260	$219,200	$68,000	6770	57
Sewer R/W (for sewer access) S Joost 100 W Baden Streets	Clean Water Program	3,500	$3,500		6770	13 & 44
Lamartine Street Sewer R/W Alemany near Tingley Streets	Clean Water Program	5,000	$12,000		6765	95
Excelsior Library 4400 Mission Street	Library	10,000	$75,000	$210,000	6797	46

REAL PROPERTY OWNED BY THE CITY AND COUNTY OF SAN FRANCISCO

DESCRIPTION	JURISDICTION	AREA Sq. Ft	LAND	IMP.	BLOCK	LOT
20' Strip along E Line (Parcel #57, Water Department Report) Junipero Serra Boulevard between Paloma & Belle Avenue	Water Department	144,271	$150,000		6900	1,5 to 7
Lunado Court (interior Circle)	Department of Public Works	541	$550		6912-A	1
Corona Court (interior circle)	Department of Public Works	1,000	$1,000		6913-A	1
Entrada Court (interior circle)	Department of Public Works	15,394	$15,525		6917-B	1
Geneva Avenue (Remainder) Geneva at Ocean Avenue	Department of Public Works	17,141	$81,750		6946 6947 6948	61 8 26,& 27
Department of Public Transportation Metro Rail Center SW San Jose & Ocean Avenues	Department of Public Transportation	334,802	$700,000	$313,000	6949	15
Alemany Boulevard (Remainder) Alemany near Ocean	Department of Public Works	3,441	$13,750		6954	11C
Balboa Sr. High School 1000 Cayuga Avenue	SFUSD	446,040	$900,000	$2,830,000	6958-A	1

REAL PROPERTY OWNED BY THE CITY AND COUNTY OF SAN FRANCISCO

DESCRIPTION	JURISDICTION	AREA Sq. Ft	LAND	IMP.	BLOCK	LOT
Alemany Emergency Hospital & Day Treatment Center 45 Onondaga	Department of Public Health	7,112	$17,500	$136,000	6959	16 & 17
James Denman Jr. High School 241 Oneida	SFUSD	195,000	$347,000	$1,450,000	6961	All lots except 8 to 13
San Miguel Child Care Center 300 Seneca Avenue (Leased Site)	SFUSD	134,236	$202,000	$900,000	6961 6962	Various
Geneva Avenue (Remainder) N Geneva & Delano Avenues	Rec-Park	10,427	$80,000		6964	27
Geneva Car Barn 2301 San Jose Avenue	Department of Public Transportation	118,375	$300,000	$421,000	6972	36
LRV Storage Tracks San Jose Avenue	Department of Public Transportation	29,916	$180,000	$60,000	6973	39
Junipero Serra (Remainder) NE Junipero Serra & Shields Streets	Department of Public Works	2,400	$4,000		7000	25
Open Space (Lakeview-Ashton Hilltop)	Park	11,250	$37,550		7010 7054	18 & 19 37 to 39
Geneva Avenue (Remainder) S Cayuga & Geneva Avenue	Department of Public Works	270	$500		7029	28
Ocean View Playground SE Capitol & Montana Streets	Recreation	448,000	$1,200,000	$1,290,000	7068	1

REAL PROPERTY OWNED BY THE CITY AND COUNTY OF SAN FRANCISCO

DESCRIPTION	JURISDICTION	AREA Sq. Ft	LAND	IMP.	BLOCK	LOT
Ortega School (Elementary) 400 Sargent Street Leased to Rec-Park Until 2094 for Brooks Park	SFUSD	220,000	$600,000	$373,000	7073 7074 7075	50 49 & 50 56
Brooks Park Arch & Shields	Park	45,000	$518,000		7074 7075	2 to 6, 37 to 45 32 to 35
Byxbee Playground SW Byxbee & Shields	Recreation	45,000	$120000	$21,000	7078	49
Randolph Substation Easement N Randolph Street & Byxbee	Hetch Hetchy	2,215	$12,183		7084	24 (ptn)
Mini Park NW Bright & Randolph Streets	Park	3,750	$22,000	$14,000	7090	18 & 19
Cayuga District Playground W Cayuga & Naglee Streets	Recreation	126,990	$370,000	$86,474	7095A 7095B 7096A	11 2 8
Alemany Boulevard (Remainder) Alemany near Farragut	Department of Public Works	15,290	$30,000		7096-B	1A
Sheridan School (Elem) 431 Capitol Avenue	SFUSD	70,000	$140,000	$350,000	7105	1
Brotherhood Way, Between Bright Street & Junipero Serra Blvd.(Open Space)	Department of Public Works	825,026	$940,000	$11,763	7116/22,7124/ 25,7126B 7127/28,7130/ 36	Various
Undedicated Street San Diego Avenue	Department of Public Works	4,048			7126-A	7

REAL PROPERTY OWNED BY THE CITY AND COUNTY OF SAN FRANCISCO

DESCRIPTION	JURISDICTION	AREA Sq. Ft	LAND	IMP.	BLOCK	LOT
Alemany Boulevard (Remainder) Alemany & Chester Streets	Department of Public Works	7,123	$7,132		7140 7148 7149 7150	1 & 35A 43 4 44,44A,&49
Station 33 8 Capitol Avenue	Fire	15,720	$12,500	$300,000	7147	46
Palmetto Avenue (Remainder) Palmetto & Head Streets	Department of Public Works	2,911	$4,150		7153	28A, 38A & 51
Sewer R/W (for sewer access) N De Long 125' E Crystal Streets	Clean Water Program	2,500	$2,500		7156	70 & 71
Slope Protection Alemany Boulevard Between Crystal & San Jose Ave.	Department of Public Works	25,500			7156	Various
San Jose Avenue Remainder San Jose Avenue NW San Jose & Regent Street	Department of Public Works	350			7159	1
Mini Park E Lessing 125' N Liebig Streets	Park	2,500	$9,500	$15,000	7160	11
Hillcrest and Ocean View Lots	Water Department	4,002	$5,000		7174	45
Undedicated Street NE San Diego, SW De Long Avenue	Department of Public Works	6,515			7174	51,56 & 57
Central Pump Station SW Sloat & 22nd Avenue	Water Department	213,839	$600,000	$50,000	7206	1

REAL PROPERTY OWNED BY THE CITY AND COUNTY OF SAN FRANCISCO

DESCRIPTION	JURISDICTION	AREA Sq. Ft	LAND	IMP.	BLOCK	LOT
Open Space Sloat & Junipero Serra Streets	Department of Public Works	13,800	$50,000		7222A 7222B	1 1
Lakeside Village Parking Sites Ocean at 19th & Junipero Serra	Real Estate	16,050	$65,000	$42,000	7225 7226	13 16
M Line Right of Way E 19th Avenue between Ocean & Eucalyptus	Department of Public Transportation	78,032	$225,000		7226	No lot #
Merced Branch 155 Winston Drive	Library	12,966	$39,000	$135,000	7236	1
Junipero Serra Playground 300 Stonecrest Drive	Recreation	65,682	$195,000	$95,000	7237	9
Stairway & Pedestrian Subway NE Banbury & 19th Avenue	Department of Public Works	336	$350		7243	14
San Francisco Zoological Gardens Great Hwy. & Sloat & Fleishhacker Playfield/Pool (7.69 ac. of above, 99-year lease to State of California for Armory purposes.)	Park	136.405 Ac.	$4,000,000	$11,162,000	7281	2,6,7 & 9
Ft. Funston (Remainder) Skyline Blvd. & Great Highway	Park	153,201	$65,000		7282	8
Ft. Funston Skyline Blvd. & Great Highway	GGNRA (USA)	112.877 Ac.	$1,067,750		7282	
Lakeshore Sewage Pumping Station	Clean Water Program	5,097	$600	$354,000	7283	1 (ptn)

REAL PROPERTY OWNED BY THE CITY AND COUNTY OF SAN FRANCISCO

DESCRIPTION	JURISDICTION	AREA Sq. Ft	LAND	IMP.	BLOCK	LOT
Lake Merced Lands (within City & County) (Including 368 acres of lake area) Lake Merced Boulevard; Skyline & John Muir Drive	Water Department	685.48 Ac.	$15,120,000		7283 7380	1 (ptn) 27 to 30
Harding Municipal Golf Course (18 Hole Championship Course With 9 Hole Practice Course-Part of Lake Merced Lands)	Park	Included in above		$50,000	7283	1 (ptn)
Pistol Range Lake Merced Boulevard Skyline Blvd. & John Muir Dr.	Police	5.85 Ac.		$115,000	7283	1 (ptn)
Rolph-Nicole Playground Eucalyptus Drive	Recreation	108,900	$400,000	$88,759	7295	16 (ptn)
Lakeside School Site 25th & Eucalyptus Drive	SFUSD	43,560	$50,000		7295	16 (ptn)
Station 19 390 Buckingham Way	Fire	10,692	$30,000	$220,000	7296	2
Lakeshore School (Elementary) 220 Middlefield Drive	SFUSD	243,936	$700,000	$796,000	7298	5 (ptn)
Lowell High School 1101 Eucalyptus Drive	SFUSD	27.3 Ac.	$3,600,000	$4,200,000	7298	5 (ptn) & 6
Louise Lombard Special School 700 Font Boulevard	SFUSD	108,743	$300,000	$1,000,000	7299	4
Stairway and Pedestrian Subway 19th near Cardenas Street	Department of Public Works	660	$650		7320	2

REAL PROPERTY OWNED BY THE CITY AND COUNTY OF SAN FRANCISCO

DESCRIPTION	JURISDICTION	AREA Sq. Ft	LAND	IMP.	BLOCK	LOT
Park Merced Sewage Pumping Station Lake Merced near Brotherhood	Clean Water Program	5,080	$10,000	$135,000	7333	2
Douglass Playground NW Douglass & 27th	Recreation	315,462	$72,500	$6,500	7500	1
Police Academy 350 Amber Drive	Police	195,114	$750,000	$200,000	7521	5
George Christopher Playground Diamond Hts. near Duncan	Recreation	292,832	$219,624		7521 7523 7533	7 102 101
Open Space (Berkeley Way) South of Unique Lane	Park	46,594	$64,000		7524	101
Open Space (Diamond Heights) Diamond between Valley & 24th St. Everson Street near Digby	Park	152,674	$400		7536 7543	18 25 to 28 & 32
Open Space (Billy Goat Hill) Bacon near 30th Street	Park	132,363	$129,600		7537 7538	60 101
W. Haas Playground Addison near Diamond Hts.	Recreation	196,975	$80,981	$148,601	7540	1 & 2
Station 26 80 Digby Street	Fire	10,360	$16,500	$310,000	7540	13 to 15
Fairmount Pl. Extension Everson near Miguel	Park	4,600	$7,500		7542	10
Open Space (Glen Park) Lot 7	Rec-Park	2,750	$20,000	$1,009,000	7549	7

REAL PROPERTY OWNED BY THE CITY AND COUNTY OF SAN FRANCISCO

DESCRIPTION	JURISDICTION	AREA Sq. Ft	LAND	IMP.	BLOCK	LOT
Glen Park Canyon Lands Chenery & Elk Streets	Rec-Park	101.113 Ac.	$450,000		7560	1
Glen Park Day Camp O'Shaughnessy Boulevard	Park	Included in above			7560	1
Glen Park Playground	Recreation	Included in above	$157,000	$267,399	7560	1
Slope Protection O'Shaughnessy Boulevard near Portola Drive	Department of Public Works	3,958	$1,300		7560	1 (ptn)
J. Eugene McAteer Sr. High School 555 Portola Drive (Quitclaimed from CCSF to SFUSD)	SFUSD	24.935 ac.			7560	1 (ptn)
Seal Rocks	Park	43,560			San Francisco	

PROPERTY OUTSIDE OF CITY AND COUNTY OF SAN FRANCISCO

Aqueduct Lands & rights of way including Corral Hallow and Newark San Lorenzo pipeline rights of way	Hetch Hetchy	551 Ac.	$182,410		Alameda Co.
Electric transmission lands and rights of way	Hetch Hetchy	Included in above	$31,600		Alameda Co.
Alameda County Lands	Water Department	24487 Ac.	$1,500,115		Alameda Co.

REAL PROPERTY OWNED BY THE CITY AND COUNTY OF SAN FRANCISCO

DESCRIPTION	JURISDICTION	AREA Sq. Ft	LAND	IMP.	BLOCK	LOT
Bay Division Pipe Line #3	Water Department	59.407 Ac.	$59,850		Alameda Co.	
Fresno County	Park/Library	40 Ac.	$800		Fresno Co.	
Kern County	Park/Library	1432 Ac.	$48,240		Kern Co.	
Bay Division Pipe Line #3	Water Department	54.915 Ac.	$181,000		Santa Clara Co.	
Santa Clara County Lands	Water Department	14027.8 Ac.	$1,445,247		Santa Clara Co.	
Bay Division Pipe Line #3	Water Department	148.674 Ac.	$290,000		Santa Clara Co.	
Water Department Rights	Water Department		$1,610,000		Santa Clara Co.	
Aqueduct and electric transmission line lands and rights of way, including Corall Hollow Pipe Line right of way	Hetch Hetchy	382 Ac.	$25,825		San Joaquin Co.	
Electric transmission lands and rights of way	Hetch Hetchy		$3,600		San Joaquin Co.	
Booster Pump Sta. Baltimore & Cordova Street	Water Department	0.079 Ac.	$2,500		San Mateo Co.	
Lake Merced Lands	Water Department	8.9 Ac.	$22,000		San Mateo Co.	
San Francisco Airport	Airport	4893 Ac.	$2,011,500	$48,589	San Mateo Co.	
Radio Range Station	Airport	40 Ac.	$1,600		San Mateo Co.	
Harney Way, Access Road	Department of Public Works	2.07 Ac.	$7,000		San Mateo Co.	
Log Cabin Ranch School	Juvenile Court	612.337 Ac.	$62,000	$200,000	San Mateo Co.	
Sharp Park	Park	454.72 Ac.	$682,000	$109,027	San Mateo Co.	
Jail Site	Sheriff	158 Ac.	$80,000	$640,000	San Mateo Co.	

REAL PROPERTY OWNED BY THE CITY AND COUNTY OF SAN FRANCISCO

DESCRIPTION	JURISDICTION	AREA Sq. Ft	LAND	IMP.	BLOCK	LOT
Old Right of Way (Street Car Line)	Water Department	57.893 Ac.	$365,000		San Mateo Co.	
Millbrae Power House	Water Department	0.734 Ac.	$12,500	$15,000	San Mateo Co.	
Water Department Lands	Water Department	22898.62 Ac.	$3,963,910		San Mateo Co.	
Hillsborough Aqueduct & P/L R/W	Water Department	10.057 Ac.	$27,000		San Mateo Co.	
Filoli Estate Lands	Water Department	63.32 Ac.	$3,420		San Mateo Co.	
Aqueduct and transmission line lands and rights of way	Hetch Hetchy	795.38 Ac.	$340,017		Stanislaus Co.	
Reservoir lands, rights of way, etc.	Hetch Hetchy	14224 Ac.	$1,052,000		Tuolumne Co.	
Other reservoir lands	Hetch Hetchy		$205,600		Tuolumne Co.	
Aqueduct, power plant and regulating reservoir lands and rights of way	Hetch Hetchy		$56,000		Tuolumne Co.	
Electric transmission line lands and rights of way	Hetch Hetchy		$3,320		Tuolumne Co.	
Hetch Hetchy Railroad lands and rights of way	Hetch Hetchy		$19,900		Tuolumne Co.	
Sewage Disposal Spray Field	Hetch Hetchy	11 Ac.	$16,500		Tuolumne Co.	
Camp Mather (See Hetch Hetchy)	Recreation	328.78 Ac.		$44,043	Tuolumne Co.	
Water Supplies - All Counties	Water	321.983 Ac.	640000		All Counties	
Water Supplies - All Counties	Hetch Hetchy	6570.297 Ac.		$132,763,300	All Counties	

SF
R10
#1
1998

REAL ESTATE DEPARTMENT

1998

REAL PROPERTY

Owned By

The City and County of San Francisco

as of Fiscal Year Ending June 30, 1998

...MENTS DEPT.
OCT 14 1998
...ANCISCO
...C LIBRARY

CITY AND COUNTY OF SAN FRANCISCO
REAL ESTATE DEPARTMENT

July 1, 1998

To The Honorable Mayor, Supervisors,
Controller, and the City Administrator of the
City and County of San Francisco:

REAL PROPERTY OWNED BY THE
CITY AND COUNTY OF SAN FRANCISCO

Pursuant to the Administrative Code, I have prepared and transmit herewith a report of each parcel and improvement of real property owned by the City and County of San Francisco, the Community College District, and by the San Francisco Unified School District.

Valuations shown in this report represent historical or book value rather than current market value.

All real properties owned by the City are situated in San Francisco or in other counties in the State of California, as follows:

- Hetch Hetchy in Tuolumne, Stanislaus, San Joaquin, Alameda and San Mateo Counties.
- Water Department in Alameda, Santa Clara and San Mateo Counties.
- San Francisco International Airport, Sharp Park, Log Cabin Ranch School and County Jail in San Mateo County.
- Park and Library lands in Fresno, and Kern Counties (Fuhrman Bequest).

Properties under the jurisdiction of the Port Commission are shown as one holding and do not include dedicated street areas. Values shown are those carried on Port Commission inventory. Areas under jurisdiction of the Department of Public Works do not include dedicated street areas in the City and County.

Respectfully submitted,

Anthony J. DeLucchi
Director of Property

I:\USERS\KBIANCHI\PROPBOOK.DOC

REAL ESTATE DEPARTMENT

COUNTY BOUNDARY OF SAN FRANCISCO (CITY AND COUNTY) AS

DEFINED IN SECTION 23138 OF THE GOVERNMENT CODE OF CALIFORNIA

Beginning at the southwest corner, being the northwest corner of San Mateo, in the Pacific Ocean, on the extension of northern line of T.3 S., of Mount Diablo base; thence northerly along the Pacific Coast, to its point of intersection with the westerly extension of the low water line on the northern side of the entrance to San Francisco Bay, being the southwest corner of Marin and northwest corner of San Francisco; thence easterly, through Point Bonita and Point Cavallo, to the most southeastern point of Angel Island, all on the line of Marin; thence northerly, along the easterly line of Marin, to the northwest point of Golden Rock (also known as Red Rock), being a common corner of Marin, Contra Costa, and San Francisco; thence due southeast four and one-half statute miles to a point established as the corner common to Contra Costa, Alameda, and San Francisco; thence southeasterly on the western line of Alameda County to a point on the north line of T.3 S, R.4 W, M.D.B. & M.; thence westerly on the township lines and an extension thereof to the place of beginning. The islands known as the Farralones (Farallons) are a part of said City and County.

❖ ❖ ❖ ❖ ❖ ❖ ❖ ❖ ❖ ❖ ❖ ❖ ❖ ❖ ❖ ❖ ❖ ❖ ❖

GOVERNMENT CODE OF CALIFORNIA – SECTION 23075:

"In," "to," or "from" the ocean shore means a point three miles seaward from the shore. "Along," "with," "by," or "on" the ocean shore means on a line parallel with the three miles seaward from the shore.

❖ ❖ ❖ ❖ ❖ ❖ ❖ ❖ ❖ ❖ ❖ ❖ ❖ ❖ ❖ ❖ ❖ ❖ ❖

Location of Steeple on San Francisco City Hall Dome (as per U.S.D. & G. Survey):

North Latitude 37° 46' 45.629" Longitude 122° 25' 05.286" West.

REAL PROPERTY
OWNED BY THE CITY AND COUNTY OF SAN FRANCISCO

WITHIN CITY AND COUNTY OF SAN FRANCISCO

DEPARTMENTS AND COMMISSIONS	ACRES	LAND VALUE	IMPROVEMENTS	TOTAL
Agriculture	4.563	$180,000	$175,000	$355,000
Animal Care & Control	0.470	$46,000	$272,000	$318,000
Art Commission	2.613	$730,800	$415,050	$1,145,850
Asian Art Commission	2.072	$900,000	$2,500,000	$3,400,000
Community College	71.013	$5,248,877	$16,096,135	$21,345,012
Electricity/Telecommunications	3.754	$332,000	$382,000	$714,000
Fine Arts	0.000	$0	$4,945,000	$4,945,000
Fire Department	36.094	$5,316,400	$12,285,100	$17,601,500
Juvenile Court	13.940	$285,000	$4,115,000	$4,400,000
Library	7.525	$1,786,100	$137,899,500	$139,685,600
Mayor	4.687	$870,000	$3,892,979	$4,762,979
Park	1,852.278	$162,380,533	$58,479,931	$220,860,464
Parking Authority	4.730	$7,764,000	$22,300,000	$30,064,000
Police Department	17.040	$8,329,596	$5,350,653	$13,680,249
Port Commission	596.430	$146,039,336	$93,572,082	$239,611,418
Public Health	88.533	$5,667,752	$59,497,866	$65,165,618
Public Transportation	55.155	$33,961,929	$7,342,000	$41,303,929
Public Utilities Commission				
Clean Water Program	77.276	$21,635,450	$193,150,000	$214,785,450
Hetch Hetchy	65.963	$4,430,183	$82,707	$4,512,890
Water	864.156	$26,521,485	$4,615,166	$31,136,651
Public Works	214.972	$49,579,520	$9,736,114	$59,315,634
Purchasing	2.608	$377,100	$1,098,350	$1,475,450
Real Estate	64.180	$26,327,332	$94,504,625	$120,831,957
Recreation	762.102	$50,732,414	$27,686,056	$78,418,470
S.F.U.S.D.	437.629	$52,228,856	$103,762,729	$155,991,585
Social Services	1.707	$4,506,750	$10,185,100	$14,691,850
War Memorial	7.894	$5,050,000	$47,700,000	$52,750,000
WITHIN SAN FRANCISCO	5,259.384	$621,227,413	$922,041,143	$1,543,268,556

OUTSIDE CITY AND COUNTY OF SAN FRANCISCO

DEPARTMENTS AND COMMISSIONS				
Airport-San Mateo Co.	4,933.000	$2,013,100	$48,588,500	$50,601,600
Juvenile Ct.- San Mateo Co.	612.337	$706,610	$200,000	$906,610
Library/Park (Fuhrman Bequest)	1,472.000	$0		$0
Park	454.720	$24,610	$109,027	$133,637
Public Utilities Commission				
Hetch Hetchy	22,533.677	$1,941,722	$132,763,300	$134,705,022
Water	62,130.382	$10,122,542	$15,000	$10,137,542
Public Works	2.070	$62,000		$62,000
Recreation-Tuolumne Co.	328.780	$7,000	$44,043	$51,043
Sheriff- San Mateo Co.	158.000	$80,000	$640,000	$720,000
OUTSIDE SAN FRANCISCO	92,624.966	$14,957,584	$182,359,870	$197,317,454
GRAND TOTAL	97,884.350	$636,184,997	$1,104,401,013	$1,740,586,010

NOTE: Areas of public and privately-owned land in San Francisco:

MAINLAND	28,918 ACRES
RECLAIMED LANDS	170 ACRES
TREASURE ISLAND (Filled Area)	406 ACRES
YERBA BUENA ISLAND	155 ACRES
BAY AND OCEAN WATER	53,035 ACRES
ALCATRAZ ISLAND	22 ACRES
ANGEL ISLAND(ptn.)	9 ACRES
RED ROCK ISLAND(ptn.)	3 ACRES
FARRALONE ISLANDS	120 ACRES
TOTAL	82,838 ACRES

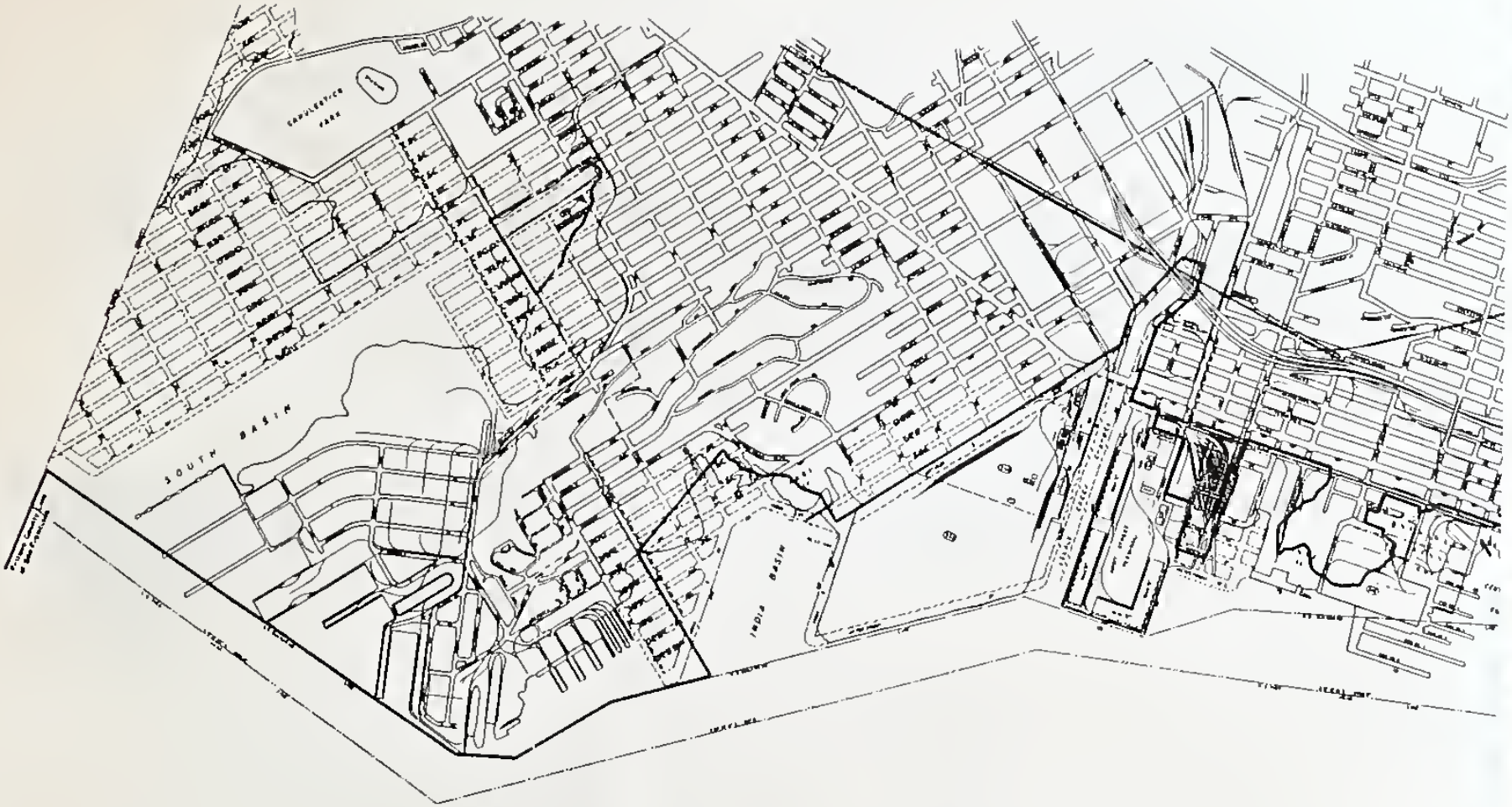

B A Y O F S A N F R

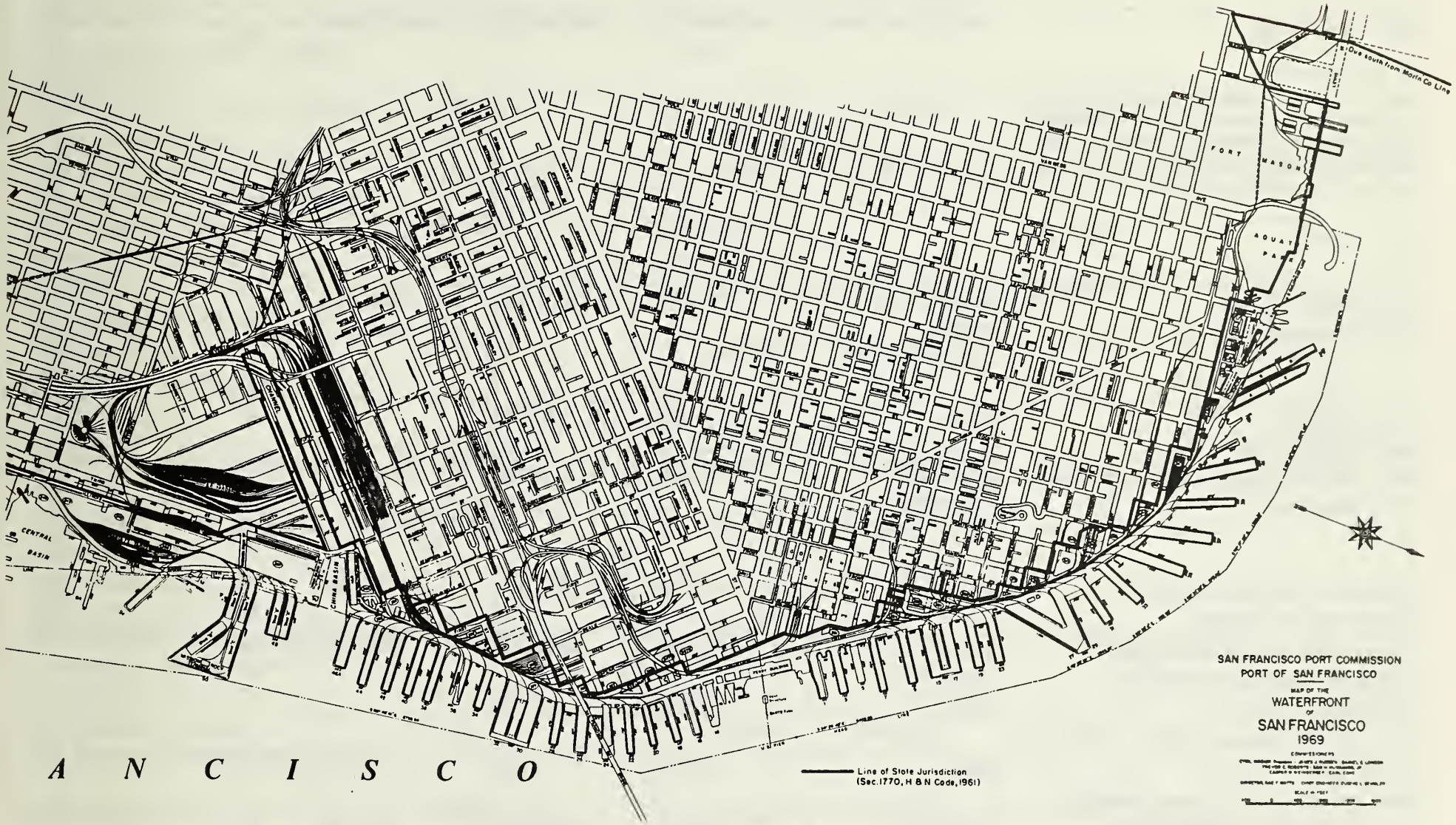
SAN FRANCISCO PORT COMMISSION
PORT OF SAN FRANCISCO
MAP OF THE
WATERFRONT
OF
SAN FRANCISCO
1969
Line of State Jurisdiction
(Sec.1770, H & N Code, 1961)
FORT MASON
AQUATIC PARK
CENTRAL BASIN
CHINA BASIN
A N C I S C O

REAL PROPERTY OWNED BY THE CITY AND COUNTY OF SAN FRANCISCO

DESCRIPTION	JURISDICTION	AREA Sq. Ft	LAND	IMP.	BLOCK	LOT
Port Lands # (Includes Blocks 1/7,15/17,35/37,57,58,82,109,110,137/140,201,202,410, 410A,3742,3743,3769/3771,3773,3790/3792,3801, 3802,3809,3810,3838/3840,3850,3852,3880,3892, 3899,3940,3941,4046,4052,4110,4111,4232,4304, 4308,4502A 4845,4852,4917,4935)	Port Commission	587.574 AC.	$66,294,188	$46,676,041	#	
Kirkland Bus Yard 2301 Stockton Street	Department of Public Transportation	113,437	$17,500,000	$287,000	19	1
Open Space 601 Beach Street	Park	3,147	$97,500		24	1
No. Point Sewage Treatment Plant 111 Bay Street	Clean Water Program	280,086	$1,100,000	$9,000,000	33 34 38 39	5 2 11 34
Francisco Middle School 2190 Powell Street	SFUSD	113,020	$390,000	$525,000	40 53	2 1
Francisco Street Reservoir Hyde & Francisco Streets	Water Department	143,352	$390,000	$160,000	46 47	1 1
Russian Hill Park Hyde & Franconia Street	Park	41,250	$20,000		47	1
15' x 137' 6" (Lot) NW Chestnut & Kearny Streets	Park	2,062	$300		55	1
Lombard Street Reservoir SW Hyde & Lombard Streets	Water Department	113,437	$900,000	$35,366	70	1

REAL PROPERTY OWNED BY THE CITY AND COUNTY OF SAN FRANCISCO

DESCRIPTION	JURISDICTION	AREA Sq. Ft	LAND	IMP.	BLOCK	LOT
Alice Marble Tennis Courts SW Hyde & Lombard Streets (Surface only)	Recreation	Included in above			70	1
Yick Woo School (Elementary) 2245 Jones Street	SFUSD	30,612	$107,000	$212,500	72	1
North Beach Playground SE Lombard & Mason Streets	Recreation	109,787	$380,000	$889,000	75	1
North Beach Branch 2000 Mason Street	Library	Included in above		$193,000	75	1(ptn)
Station 28 1814 Stockton Street	Fire	2,782	$8,000	$256,000	77	24
Pioneer Park Telegraph Hill Boulevard	Park	196,885	$2,350,000	$1,107,000	78 79 86 87	61 & 62 8 & 9 11to 13 28 (ptn)
Garfield School (Elementary) 420 Filbert Street	SFUSD	34,422	$120,000	$209,500	87	28 (ptn)
Chinatown North Beach Community College Center 940 Filbert Street (20-year lease to S.F.C.C.D)	SFUSD	29,475	$88,000	$433,000	92	6
Michelangelo Playground & Center Greenwich near Jones	Rec-Park	18,906	$1,725,000	$12,000	93	24
Washington Square SW Filbert and Stockton Streets	Park	98,500	$500,000	$3,000	102	1 & 2
Mini Park W. Hyde 80 N. Vallejo Streets	Park	4,390	$84,000		124	49
Coolbrith Park NE Vallejo & Taylor Streets	Park	18,906	$75,000		128	16

REAL PROPERTY OWNED BY THE CITY AND COUNTY OF SAN FRANCISCO

DESCRIPTION	JURISDICTION	AREA Sq. Ft	LAND	IMP.	BLOCK	LOT
Central Station 766 Vallejo Street	Police	12,706	$96,000	$18,000	130	43 (ptn)
Vallejo Street Garage #1 766 Vallejo Street	Real Estate	1,422	$30,000	$937,725	130	NW of 43
I-480 Broadway Clay/Washington parcels	Department of Public Works	178,779			140,141 165,202,203	
School of Commerce/Business (Sr. High) 350 Broadway Street (Quitclaimed from CCSF to SFUSD)	SFUSD	27,557	$125,000	$178,500	143	3
Vallejo Street Garage #2 SW Vallejo & Churchill Streets	Parking Authority	18,906	$4,700,000		147	23 & 25
Jean Parker School (Elementary) 840 Broadway	SFUSD	26,888	$95,000	$400,000	148	8
Broadway Tunnel (Remainder) Broadway between Larkin & Mason Streets	Department of Public Works	2,980	$7,500		154 155 158	28 38 & 47 42
Broadway Street; (Vacated Airspace-Lease to Pine View Housing Corp.) Broadway between Mason & Taylor	Department of Public Works	17,698			158	78
Department of Public Health Center #4 (Air Rights over Broadway Tunnel at Mason Street)	Department of Public Health	10,050	$300,000	$1,600,000	159	46
Station 2, 1340 Powell Street	Fire	4,608	$18,600	$210,000	160	15 & 28
Chinatown Open Space 900 Jackson Street	Rec-Park	16,767	$5,700,000		180	4,4A,5 to 8, 28 to 30

REAL PROPERTY OWNED BY THE CITY AND COUNTY OF SAN FRANCISCO

DESCRIPTION	JURISDICTION	AREA Sq. Ft	LAND	IMP.	BLOCK	LOT
Spring Valley School (Elementary) 1451 Jackson Street	SFUSD	41,250	$125,000	$388,500	186	7
Rec-Park Open space 1464 & 1470 Washington	Rec-Park	6,588	$713,000		187	12 & 13
Cable Car Power House 1201 Mason Street	Department of Public Transportation	39,646	$140,000	$120,000	190	5
Chinatown Branch Library 1135 Powell Street	Library	9,453	$33,000	$175,000	191	4
Commodore Stockton Child Care Center Annex II 949 Washington Street	SFUSD	10,650	$37,500	$130,000	192	6
Justin Herman Plaza SE Washington & Drumm	Park	41,763	$500,000		202	18
Washington & Drumm Sewer Pump Station SW Washington & Drumm	Clean Water Program	10,997	$117,800		203	13
Golden Gateway Garage 250 Clay Street	Real Estate	119,150	$6,000,000	$6,135,000	204	19,20,22& 23
Golden Gateway Pl. & Public Park Alcoa Building 250 Clay	Park	86,071	$163,500	$807,000	204	20 & 22
Station 13 530 Sansome Street	Fire	8,939	$625,000	$1,000,000	206	17
Chinese Education Center 657 Merchant Street	SFUSD	5,845	$350,000	$50,000	208	9
Portsmouth Square NW Clay & Kearny Streets	Park	57,500	$840,000	$12,205	209	17

REAL PROPERTY OWNED BY THE CITY AND COUNTY OF SAN FRANCISCO

DESCRIPTION	JURISDICTION	AREA Sq. Ft	LAND	IMP.	BLOCK	LOT
Portsmouth Square Garage 733 Kearny Street	Park	5.119 Ac.		$3,181,000	209	17
Commodore Stockton Sch (Elem.) 950 Clay Street	SFUSD	68,870	$225,000	$1,000,000	211	7,10,14A
Chinese Recreation Center SW Washington & Mason Streets	Recreation	28,359	$75,000	$1,059,000	213	1
Station 41 1325 Leavenworth Street	Fire	2,956	$15,000	$143,000	216	3
Jones Street Tank & Tank House 1239 Jones Street	Fire	8,179	$50,000	$35,000	220	4 & 13
Chinese Playground Sacramento & Waverly	Recreation	25,724	$80,000	$5,000	225	18
Embarcadero Plaza Steuart/Drumm Streets	Park	3.619 Ac.	$500,000	$1,750,000	233 3714	35 1,2,11-16 & 18
Collis P. Huntington Park NE California & Taylor	Park	46,750	$1,700,000	$5,000	245	2
Street Vacation, St. Anne St. Anne (Formerly St. Mary's Pl.) between California & Pine Street	Department of Public Works	5,052	$83,536		258	3 (ptn)
St. Mary's Square California near Grant	Park	34,273	$511,551	$1,375,000	258	3 (ptn)
St. Mary's Square Garage (incl. park & vacated st. subsurface footprint area) 433 Kearny Street	Real Estate	61,552	$404,913	$2,300,000	258	3 (ptn)

REAL PROPERTY OWNED BY THE CITY AND COUNTY OF SAN FRANCISCO

DESCRIPTION	JURISDICTION	AREA Sq. Ft	LAND	IMP.	BLOCK	LOT
Chief Sullivan Memorial Home 870 Bush Street	Fire	7,139	$60,000	$45,000	274	10
Sutter-Stockton Garage 330 Sutter Street	Real Estate	69,869	$1,235,000	$9,004,000	286	17,24
Excess Property Harlan & Mark Lane	Department of Public Works	953	$10,000		287	15,24
Office Building 425 Mason Street	Water Department	4,650	$140,000	$425,000	306	2
Union Square 333 Post Street	Park	113,438	$8,000,000	$98,970	308	1
Union Square Garage (subsurface) 330 Post Street	Park	113,438		$1,646,000	308	1
Tenderloin Recreation Center 560 Ellis Street	Rec-Park	26,469	$2,646,000	$704,000	322	5 & 6
Ellis-O'Farrell Garage 123 O'Farrell Street	Real Estate	33,687	$2,000,000	$625,000	327	21
Boeddeker Park, Open Space (Tenderloin Park) NE Jones & Eddy Streets	Rec-Park	42,281	$1,453,125		332	6 to 9, 17 to 19
Tenderloin Pre-School Playground 201 Hyde Street	Rec-Park	4,726	$285,000		336	3
Hallidie Plaza Market & Eddy Streets	Real Estate	25,067	$2,800,000		341	13 & 14
S.F.F.D. Headquarters 260 Golden Gate Avenue	Fire	15,125	$121,000	$1,115,000	345	7

REAL PROPERTY OWNED BY THE CITY AND COUNTY OF SAN FRANCISCO

DESCRIPTION	JURISDICTION	AREA Sq. Ft	LAND	IMP.	BLOCK	LOT
Senior Citizens Center 331-333 Turk Street	Department of Public Health	4,375	$178,000	$	345	15
Power House, Civic Center NE Larkin & McAllister Streets	Department of Public Works	7,656	$75,000	$80,000	347	8
United Nations Plaza Leavenworth & Market	Department of Public Works	18,003	$500,000		351	39,41,46, & 49
Library, Civic Center SE Larkin & McAllister Streets	Asian Art Commission	90,259	$900,000	$2,500,000	353	1
Marshall Sq. (New Main Library) 100 Larkin Street	Library	90,259	$900,000	$135,000,000	354	1
Cable Car Terminal 12' NW of Beach & Hyde	Department of Public Transportation	10,527		$115,000	405	6
Rowing Clubs SW Tonquin & Hyde	Park (surface only)	49,338			405	4 (ptn)
SW Tonquin & Hyde	Port	69,967			405	4
Pumping Station (Fort Mason) Fort Mason	Fire	2,500	$375,000		409	
Aquatic Park SW Lewis & Van Ness Avenue	Rec-Park	53,500			409	3 & 5
Galileo Sr. High School 1055 Bay Street (Quitclaimed from CCSF to SFUSD)	SFUSD	4.848 Ac.	$1,266,000	$1,450,000	454 475	1 1
Hetch Hetchy Substation F 1575 No. Point Street	Hetch Hetchy	3,694	$375,000	$67,492	459	33
Marina Jr. High School 3500 Fillmore Street	SFUSD	6.455 Ac.	$1,400,000	$2,050,000	468-A	1

REAL PROPERTY OWNED BY THE CITY AND COUNTY OF SAN FRANCISCO

DESCRIPTION	JURISDICTION	AREA Sq. Ft	LAND	IMP.	BLOCK	LOT
Moscone Playground (Lobos Square) Chestnut at Buchanan	Recreation	11.914 Ac.	$2,625,000	$535,000	469	1
Marina Branch Chestnut near Webster	Library	6,000	$30,000	$192,000	469	1 (ptn)
Marina Off-street Parking 3234 Pierce Street	Real Estate	13,750	$239,166	$785,000	490	9 to 13
Yerba Buena Cultural College Center 2110 Greenwich Street	SFUSD	33,000	$165,000	$119,620	509	3
Yerba Buena School Yard Lombard Street Garage 2110 Greenwich Street (Quitclaimed from CCSF to SFUSD; Leased to Parking Authority)	SFUSD	19,968	$100,000	$72,380	509	9
Station 16 2251 Greenwich Street	Fire	5,760	$23,000	$148,000	515	31
Allyne Park NW Gough & Green Streets	Park	32,016	$380,000		544	3
Sherman School (Elementary) 1651 Union Street (Quitclaimed from CCSF to SFUSD)	SFUSD	75,625	$302,000	$450,000	545	1
Golden Gate Valley Branch 1801 Green Street	Library	6,229	$25,000	$140,000	554	1
Helen Wills Playground SW Broadway & Larkin Streets	Recreation	36,073	$155,000	$144,719	573	1
Station 4 (Inactive) 1648 Pacific Avenue	Fire	3,830	$15,000	$73,500	574	11
Newcomers High School 2340 Jackson Street (Quitclaimed from CCSF to SFUSD)	SFUSD	38,361	$160,000	$440,000	588	4

REAL PROPERTY OWNED BY THE CITY AND COUNTY OF SAN FRANCISCO

DESCRIPTION	JURISDICTION	AREA Sq. Ft	LAND	IMP.	BLOCK	LOT
Alta Plaza SW Jackson & Steiner Streets	Park	11.89 Ac.	$3,100,000	$3,600	607	1
Gough Special School (Closed) 1945 Washington Street (Quitclaimed from CCSF to SFUSD)	SFUSD	17,557	$220,000	$75,000	617	14
Lafayette Park SE Washington & Laguna Streets	Park	11.487 Ac.	$3,500,000	$18,366	625	3
California Off-Street Parking California Street between Fillmore & Steiner	Parking Authority	18,658	$2,650,000	$300,000	635	9 & 9A
Station 38 2150 California Street	Fire	11,515	$70,000	$360,000	638	16
Redding School (Elementary) 1421 Pine Street	SFUSD	10,380	$150,000	$360,000	668	1 & 3
Polk & Bush Parking Garage 1230 Polk Street	Real Estate	10,380	$2,180,000		668	12
Mini Park, N Sutter N Sutter, 245 E Fillmore	Park	6,677			677	12 & 46
Substation Fillmore near Sutter	Department of Public Transportation	6,950	$5,000		678	31
Station 3 1067 Post Street	Fire	3,660	$70,000	$60,000	668	18
Homeless Multi-Purpose Service Center 1001 Polk Street	Department of Human Services	9,900	$1,870,900	$1,659,100	694	4

REAL PROPERTY OWNED BY THE CITY AND COUNTY OF SAN FRANCISCO

DESCRIPTION	JURISDICTION	AREA Sq. Ft	LAND	IMP.	BLOCK	LOT
Japanese Peace Plaza & Pagoda Between Post & Geary Street near Buchanan	Park	31,448	$127,176	$250,000	700	23
Japanese Cultural Center Garage 1660 Geary Boulevard	Real Estate	195,023	$256,640	$3,750,000	700/701	Sub-surface only
Hamilton Playground NW Geary & Steiner Streets	Rec-Park	171,910	$693,000	$2,281,000	703	2
Benjamin Franklin Jr. High School 1430 Scott Street	SFUSD	148,589	$446,000	$2,370,000	705	1 to 4
Raymond Kimbell Playground NE Pierce & Ellis Streets	Recreation	237,564	$948,000		706	1
John Macaulay Park Larkin-O'Farrell Streets	Rec-Park	8,880	$310,800		716	2
New Tradition Center (Special School); Raphael Weill School (Elem. & Child Care Center) 1501 O'Farrell Street	SFUSD	141,624	$264,000	$510,000	723	42
West Side Department of Public Health Center 2 1301 Pierce Street	Department of Public Health	10,950	$66,000		728	5A & 6
Alemany Community College Center 750 Eddy Street	Community College	16,500	$120,000	$200,000	739	4
Harvey Milk Children Center 841 Ellis Street (Quitclaimed from CCSF to SFUSD)	SFUSD	9,900		$85,000	739	13

REAL PROPERTY OWNED BY THE CITY AND COUNTY OF SAN FRANCISCO

DESCRIPTION	JURISDICTION	AREA Sq. Ft	LAND	IMP.	BLOCK	LOT
Jefferson Square SW Eddy & Gough Streets	Park	245,781	$860,000	$2,500	745	1
Buchanan Mall Park Between Eddy & Grove Streets	Park	78,925	$157,850	$423,550	748 757 772 781 795	33 26 23 35 28
Golden Gate School (Elementary) 1601 Turk Street	SFUSD	64,968	$130,000	$760,000	753	26
Mini Park NE Steiner/Golden Gate Avenue	Park	3,280			755	10
Northern Police Station Site 1125 Fillmore Street	Police	66,000	$2,800,000		756	13
Turk Substation & Garage 1140 Fillmore Street	Art Commission	9,101	$45,900	$40,000	756	1 (ptn)
Department of Public Transportation Property SE Turk & Fillmore Streets	Department of Public Transportation	23,926	$169,100		756	1 (ptn)
Station 5 1301 Turk Street	Fire	13,750	$55,000	$230,000	756	1 (ptn)
Mini Park (Fillmore Street) (107.5' x 92.5') 1140 Fillmore Street	Park	9,943			756	1 (ptn)
Laguna Golden Gate Child Care Center, Pre-K School 1015 Laguna Street	SFUSD	12,375	$35,450	$8,000	758	27

REAL PROPERTY OWNED BY THE CITY AND COUNTY OF SAN FRANCISCO

DESCRIPTION	JURISDICTION	AREA Sq. Ft	LAND	IMP.	BLOCK	LOT
Margaret S. Hayward Playground SW Turk & Gough Streets	Recreation	209,201	$800,000	$324,000	759	1
Central Fire Alarm & Radio 1003 Turk Street	Electricity	36,580	$45,000	$125,000	759	1 (ptn)
Courts Building NW Polk & McAllister Street (Includes vacated subsurface street 8,225s.f.)	Real Estate	41,825	$905,500	$4,633,500	766	2,3,4,& 5
Laguna-Golden Gate (Child Care Center), John Swett School (Elementary) 727 Golden Gate Avenue (Quitcla+A495lmed from CCSF to SFUSD)	SFUSD	48,943	$147,000	$330,000	768	15
Ella Hill Hutch Community Ctr. 1050 McAllister Street	Mayor	102,094	$300,000	$2,300,000	772	22
Community Cultural Center 762 Fulton Street	Art Commission	37,812	$280,000		781	10 & 34
War Memorial & Opera House SW Van Ness & McAllister Street	War Memorial	238,064	$2,400,000	$12,600,000	786-A	1
City Hall, Civic Center 400 Van Ness Avenue	Real Estate	237,600	$2,400,000	$14,400,000	787	1
Civic Center Plaza NW Grove & Larkin Streets	Park	255,234	$2,600,000		788	1
Garage (sub-surface) NW Grove & Larkin Streets	Park	Included in above		$4,299,000	788	1
Brooks Hall NW Grove & Larkin Streets	Real Estate	Included in above		$3,937,000	788	1

REAL PROPERTY OWNED BY THE CITY AND COUNTY OF SAN FRANCISCO

DESCRIPTION	JURISDICTION	AREA Sq. Ft	LAND	IMP.	BLOCK	LOT
Performing Arts Center Garage N Grove between Gough & Franklin Streets	Parking Authority	47,732	$414,000	$5,000,000	792	29
Alamo Square NW Hayes & Steiner Streets	Park	12.695 Ac.	$1,650,000		799	1
Performing Arts Center, Louise M. Davies Zellerbach Hall	War Memorial	105,806	$2,650,000	$35,100,000	810	1
Department of Public Health Center Building and Central Emergency Hospital 101 Grove Street	Department of Public Health	24,815	$200,000	$2,360,000	811	1
155 Grove Street (Arts Gallery)	Real Estate				811	16,19,21
240 Van Ness Avenue (EDP)	Real Estate	13,814	$299,000	$271,000	811	16,19,21
Bill Graham Civic Auditorium 99 Grove Street	Real Estate	113,437	$900,000	$7,250,000	812	1
Central Administrative Offices 135 Van Ness Avenue (Quitclaimed from CCSF to SFUSD)	SFUSD	105,806	$1,000,000	$2,000,000	815	1
Hayes Valley Community Center SE Hayes & Buchanan Streets	Recreation	26,400	$143,500	$181,433	819	26
Hickory Street Parcels Easement area (sidewalk)	DPW	19			829	1 (ptn)
Alamo Park Sr. High School SE Hayes & Steiner Streets (Quitclaimed from CCSF to SFUSD)	SFUSD	60,671	$150,000	$560,000	823	11

REAL PROPERTY OWNED BY THE CITY AND COUNTY OF SAN FRANCISCO

DESCRIPTION	JURISDICTION	AREA Sq. Ft	LAND	IMP.	BLOCK	LOT
Office Building 25 Van Ness Avenue (25-yr. lease to CCSF commencing 10/23/91; improvement amount includes land value)	Real Estate	19,740		$11,328,300	834	4
Station 36 109 Oak Street	Fire	6,600	$21,000	$285,000	837	25
John Muir School (Elementary) 380 Webster Street	SFUSD	45,912	$99,000	$485,000	841	10
D. Koshland Park SE Page & Buchanan Streets	Park	36,210	$290,000	$182,118	851	26
Mini Park S Page, 55' E Laguna Streets	Park	6,600	$43,500	$20,000	852	15
Bessie L. Smith Child Care Center (Pre-Kindergarten School) 95 Gough Street (75-year lease)	SFUSD	16,500	$50,000	$15,000	853	20
365 Haight Street 4/5 interest; Apartments	Department of Public Health	1,250	$59,034	$159,366	858	23 (ptn)
365 Haight Street 1/5 interest; Apartments	Library	Included in above			858	23 (ptn)
Duboce Park NE Duboce & Scott Streets	Park	183,547	$550,000		876	1
Harvey Milk Center NE Duboce & Scott Streets	Recreation	Included in above		$954,000	876	1
Photo Center NE Duboce & Scott Streets	Recreation	Included in above		$360,000	876	1
Yacht Harbor & Marina Park Marina Boulevard at Fillmore Street	Park	74.165 Ac.	$3,595,000	$630,681	900	3

REAL PROPERTY OWNED BY THE CITY AND COUNTY OF SAN FRANCISCO

DESCRIPTION	JURISDICTION	AREA Sq. Ft	LAND	IMP.	BLOCK	LOT
Baker St. Outfall Flotation Facility End of Lyon Street at Marina	Clean Water Program	Included in Marina Pk		$3,330,000	900	3 (ptn)
Access to Palace of Fine Arts NE Lyon & Jefferson Streets	Department of Public Works	2,971			909	3
Palace of Fine Arts 3301/3601 Lyon Street	Park	15.72 Ac.	$12,500,000	$7,500,000	916	2
Newcomer High School 3630 Divisadero Street	SFUSD	75,625	$300,000	$300,000	920	4
Cow Hollow Playground Miley near Baker Street	Recreation	6,653	$70,000	$33,000	942	29
Grant School (Elementary - Closed) 2940 Pacific Avenue (Leased; Quitclaimed from CCSF to SFUSD)	SFUSD	46,498	$1,100,000		963	3 & 6
Presidio Branch 3150 Sacramento Street	Library	35,114	$70,000	$145,000	1009	24
Presidio Heights Playground S Clay 137.5' W Walnut Street	Recreation	18,906	$75,000	$38,000	1009	24
Claire Lillienthal School (Elementary) 3950 Sacramento Street	SFUSD	43,605	$108,000	$350,000	1014	1,12 & 37
Dr. William Cobb School (Elementary) 2725 California Street (Quitclaimed from CCSF to SFUSD)	SFUSD	56,718	$110,000	$240,000	1027	22
Station 10 655 Presidio Avenue	Fire	30,883	$94,000	$240,000	1032	1
Mini Park S Bush 165' E Baker Street	Park	7,906	$42,900	$35,000	1053	29 & 30

REAL PROPERTY OWNED BY THE CITY AND COUNTY OF SAN FRANCISCO

DESCRIPTION	JURISDICTION	AREA Sq. Ft	LAND	IMP.	BLOCK	LOT
Roosevelt Middle High School 460 Arguello Boulevard	SFUSD	94,469	$190,000	$920,000	1061	49
Geary Child Care Center 20 Cook Street	SFUSD	51,909	$104,000	$190,000	1067	1A,44 & 45
Laurel Hill Playground SW Euclid & Collins Streets	Recreation	61,600	$245,000	$172,000	1068	1
Car Barn & Offices 949 Presidio Avenue	Department of Public Transportation	235,550	$825,000	$906,000	1072	1
Midtown Park Apartments 1415 Scott Street	Mayor	99,593	$560,000	$1,565,979	1099	31
Mini Park SW O'Farrell & Beideman Streets	Park	2,580			1100	29
Raul Wallenberg High School 40 Vega Street	SFUSD	144,184	$500,000	$905,000	1105 111	1 1
Angelo J. Rossi Playground NE Arguello & Edward Street	Recreation	284,656	$850,000	$941,000	1140A 1141	1 27
New Tradition Alternative School (Elementary) 2049 Grove Street	SFUSD	55,000	$70,000	$215,000	1194	10
John Adams Community College Center 1860 Hayes Street	Community College	104,844	$157,200	$870,000	1196	1
Station 21 1443 Grove Street	Fire	8,164	$20,000	$202,000	1200	16
Former Engine 21 1152 Oak Street	Fire	3,437	$9,500	$20,000	1215	10
Park Branch 1833 Page Street	Library	7,750	$19,000	$137,000	1229	31

REAL PROPERTY OWNED BY THE CITY AND COUNTY OF SAN FRANCISCO

DESCRIPTION	JURISDICTION	AREA Sq. Ft	LAND	IMP.	BLOCK	LOT
Florence Martin Child Care Center Pre-Kindergarten School 1155 Page Street	SFUSD	21,656	$60,000	$23,000	1236	25
William De Avila School (Elementary) 1351 Haight Street (Quitclaimed from CCSF to SFUSD)	SFUSD	53,905	$135,000	$465,000	1243	8
Castro Street (Remainder) NW Duboce & Castro Streets	Department of Public Works	854	$800		1260	22
Pan Handle (a ptn. of Golden Gate Park) Frederick between Willard & Stanyan	Park	129,357			1263 1264	1 & 11 1
Park View Commons Housing 701 Frederick Street (75-year lease to CCSF; Quitclaimed from CCSF to SFUSD)	SFUSD	140,050	$280,000		1265 1265-A	38 & 40 38 & 40
Sunset Tunnel Carl near Cole Streets	Department of Public Transportation	39,456	$60,000		1268	5
Undedicated Street SE Carl & Arguello Streets	Department of Public Works	1,616			1275-A	29
Grattan School (Elementary) 165 Grattan Street	SFUSD	63,390	$158,500	$181,000	1281	13 & 17
Grattan Playground SE Stanyan & Alma Streets	Recreation	66,527	$132,000	$153,000	1281	1
Sea Cliff #2 Sewage Pump Station N Sea Cliff 400' W 25th Avenue	Clean Water Program	9,000	$18,000	$107,000	1306	10

REAL PROPERTY OWNED BY THE CITY AND COUNTY OF SAN FRANCISCO

DESCRIPTION	JURISDICTION	AREA Sq. Ft	LAND	IMP.	BLOCK	LOT
Jas D. Phelan Recreation Beach (50-yr. lease from USA) Sea Cliff & El Camino del Mar	Recreation	4.44 Ac.		$123,000	1309	1
Sea Cliff #1 Sewage Pump Station 112' NW of Sea Cliff Westerly Terminus	Clean Water Program	1,783	$3,500	$13,000	1309	9
Point Lobos Shoreline Development (50-year lease from USA)	Recreation	17.5 Ac.			1313	15
Lincoln Park	Park	110.421 Ac.	$4,416,840	$507,688	1313	28 & 29
Lincoln Park Golf Clubhouse 34th & Clement Street	Park	Included in above		$64,000	1313	28 & 29
Palace of the Legion of Honor Lincoln Park	Fine Arts	115,977		$2,425,000	1313	28 & 29
Mountain Lake Park 12th & Lake Street	Park	15 Ac.	$1,960,000	$16,366	1345	1
Presidio Park Way	Park	23 Ac.	$2,600,000		1373,1420 1445,1531 1556,1631 1656	Various
Richmond Playground W 18th, 225' S Lake Street	Recreation	36,000	$144,000	$53,000	1378	7
Rochambeau Playground W 24th, 225' S Lake Street	Recreation	36,000	$144,000	$9,000	1384	6
Clement Tennis Courts W 30th, 225' S California Street	Recreation	36,000	$144,900	$5,000	1403	7

REAL PROPERTY OWNED BY THE CITY AND COUNTY OF SAN FRANCISCO

DESCRIPTION	JURISDICTION	AREA Sq. Ft	LAND	IMP.	BLOCK	LOT
Alamo School (Elementary) 250 - 23rd Avenue (Quitclaimed from CCSF to SFUSD)	SFUSD	60,000	$240,000	$535,000	1411	5
Richmond Recreation Center (Sr. High School) 251 - 18th Avenue (99-year lease to Rec-Park, Quitclaimed from CCSF to SFUSD)	SFUSD	36,000	$144,000		1415	4
Sutro School (Elementary) 35 - 12th Avenue (Quitclaimed from CCSF to SFUSD)	SFUSD	42,000	$168,000	$278,000	1421	6
George Peabody School (Elementary) 250 - 7th Avenue (Quitclaimed from CCSF to SFUSD)	SFUSD	36,000	$144,000	$208,000	1427	10
Clement Off-street Parking E 8th - 100 S Clement Street	Real Estate	12,300	$74,500	$155,000	1439	35,36,45, & 48
Clement Off-street Parking E 9th - 175 S Clement Street	Real Estate	9,000	$76,000	$110,000	1440	28 to 30
Richmond Branch 351 - 9th Avenue	Library	36,000	$144,000	$155,000	1448	7
Geary Off-street Parking N Geary 105 W - 21st Avenue	Real Estate	7,375	$82,500		1453	20
Presidio Jr. High School 450 - 30th Avenue (99-year lease to Rec-Park)	SFUSD	144,000	$576,000	$1,150,000	1461	1
Slope Protection SE Seal Rock & El Camino Del Mar	Department of Public Works	552			1483	4
Station 34 499 - 41st Avenue	Fire	5,410	$21,500	$100,000	1494	1

REAL PROPERTY OWNED BY THE CITY AND COUNTY OF SAN FRANCISCO

DESCRIPTION	JURISDICTION	AREA Sq. Ft	LAND	IMP.	BLOCK	LOT
Anza Branch 550 - 37th Avenue	Library	18,000	$72,000	$153,000	1508	12B
Station 14 551 - 26th Avenue	Fire	6,600	$39,500	$30,000	1518	9 & 10
Argonne Playground W 18th - 225' S Geary Street	Recreation	36,000	$144,000	$5,000	1526	7
Geary Off-street Parking W 18th - 100' S Geary Street	Real Estate	12,000	$95,000	$36,000	1526	2,28,28A
Station 31 441 - 12th Avenue	Fire	12,144	$400,000	$150,000	1532	7
8th Avenue Substation 435 - 8th Avenue	Department of Public Transportation	6,000	$24,000	$65,000	1536	4
Richmond Station 459 - 6th Avenue	Police	36,000	$144,000	$62,500	1538	7
George Washington Sr. High Sch. 600 - 32nd Avenue	SFUSD	15.588 Ac.	$2,300,000	$3,381,000	1574	1
Swimming Pool Site SE corner of Geary & 32nd Avenue	Rec-Park	12,800			1574	1 (ptn)
Lafayette School (Elementary) 4545 Anza Street	SFUSD	74,400	$297,500	$540,000	1579	1
Richmond Transport NE Balboa & Great Highway	Clean Water Program	37,544	$1,555,500		1592	3 (ptn)
Open Space NE Balboa & Great Highway	Rec-Park	36,072	$1,494,500		1592	3 (ptn)

REAL PROPERTY OWNED BY THE CITY AND COUNTY OF SAN FRANCISCO

DESCRIPTION	JURISDICTION	AREA Sq. Ft	LAND	IMP.	BLOCK	LOT
Balboa La Playa Terminal Loop	Department of Public Transportation	17,400	$52,200		1595	1
Richmond Community Center 750 - 31st Avenue (50-year lease to Richmond Community Ctr.; Quitclaimed from CCSF to SFUSD)	SFUSD	36,000	$275,000		1614	8
Cabrillo School (Elementary) 735 - 24th Avenue	SFUSD	73,490	$408,500	$100,000	1620	27
Argonne School (Elementary) 675 - 17th Avenue	SFUSD	68,520	$274,000	$131,000	1627	12
Frank McCoppin School and Child Care Center (Elementary) (Quitclaimed from CCSF to SFUSD) 651 - 6th Avenue	SFUSD	42,000	$168,000	$273,000	1638	9
Argonne Nursery 750 - 16th Avenue	SFUSD	36,000	$153,000	$16,000	1658	7
Fulton Playground W 27th - 225 N Fulton Street	Recreation	36,000	$144,000	$12,500	1670	9
Cabrillo Playground W 38th - 200 S Cabrillo Street	Recreation	36,000	$152,000	$12,500	1658	13
M.H. de Young Memorial Museum	Fine Arts	Included in Golden Gate Park		$2,520,000	1700	1
Park Emergency Hospital Stanyan near Waller	Park	10,790		$30,000	1700	1 (ptn)
Park Police Station Kezar Drive	Police	Included in Golden Gate Park		$65,000	1700	1 (ptn)

REAL PROPERTY OWNED BY THE CITY AND COUNTY OF SAN FRANCISCO

DESCRIPTION	JURISDICTION	AREA Sq. Ft	LAND	IMP.	BLOCK	LOT
Golden Gate Park and Panhandle (Total Improvements)	Park	1017.4 Ac.	$80,000,000		1700	1
Administration Building				$974,000		
Arboretum Pump Station				$11,600		
Beach Chalet				$400,000		
Big Recreation Baseball Grounds				$92,822		
California Academy of Sciences				$3,772,000		
Carousel (Building Only)				$282,000		
Chalet Playing Field				$15,000		
Childrens Playground				$140,000		
Clubhouse at Bowling Green				$12,000		
Clubhouse at Tennis Courts				$108,065		
Conservatory				$391,000		
Convenience Stations				$115,000		
Fly Casting Pools				$110,000		
Haight Street Card Shelter				$15,000		
Handball Courts				$56,000		
Japanese Tea Garden				$50,000		
Kezar Basketball Pavilion				$367,000		
Kezar Stadium				$1,608,408		
Music Concourse				$277,430		

REAL PROPERTY OWNED BY THE CITY AND COUNTY OF SAN FRANCISCO

DESCRIPTION	JURISDICTION	AREA Sq. Ft	LAND	IMP.	BLOCK	LOT
Golden Gate Park and Panhandle (Continued)						
Nursery				$42,600		
Old Police Academy, Fulton & 37th Avenue				$140,000		
Panhandle (Irrigation) & (Play Structure)				$234,075		
Park Lodge				$818,000		
Playground NE Sector				$29,700		
San Francisco County Fair Building				$567,160		
Service Yard				$235,000		
Sharon Building				$822,000		
Stadium				$115,000		
Stow Lake Boat House and Reservoir				$124,597		
Waiting Room (7th & Fulton)				$13,000		
Windmills and Golf House				$290,000		
			Total	$12,228,457		

REAL PROPERTY OWNED BY THE CITY AND COUNTY OF SAN FRANCISCO

DESCRIPTION	JURISDICTION	AREA Sq. Ft	LAND	IMP.	BLOCK	LOT
Sunset Parkway to Sloat Blvd.	Department of Public Works	53 Ac.	$3,088,000		1714,1791, 1871,1882, 1907, 2013 2073,2098, 2156,2181, 2313, 2365 2389,2437, 2460A,2505A 2520A	Various
Outer Irving Off-street Parking W 20th - 75 N Irving	Real Estate	8,500	$56,000	$111,000	1730	50
Station 22 1290 - 16th Avenue	Fire	7,500	$75,000	$230,000	1735	64
Laguna Honda School 1350 - 7th Avenue (Lease to U.C; Quitclaimed from CCSF to SFUSD)	SFUSD	48,000	$120,000	$314,000	1761	40
Inner Irving Off-street Parking E 9th - 100 S Irving	Real Estate	12,000	$122,500	$37,000	1763	44
Sunset Branch 1305 - 18th Avenue	Library	7,500	$22,500	$122,500	1773	1 (ptn)
Jefferson School (Elementary) 1725 Irving Street (Quitclaimed from CCSF to SFUSD)	SFUSD	82,500	$250,000	$715,000	1773	1 (ptn)
District 5 Public Health Center 1351 - 24th Avenue	Department of Public Health	18,000	$54,000		1779	7 (ptn)
Jefferson Nursery 1350 - 25th Avenue (Quitclaimed from CCSF to SFUSD)	SFUSD	18,000	$54,000	$16,000	1779	7 (ptn)
Department of Public Transportation Railway Substation, Judah N Judah 32' W 32nd	Hetch Hetchy	2,500	$52,500		1787	12

REAL PROPERTY OWNED BY THE CITY AND COUNTY OF SAN FRANCISCO

DESCRIPTION	JURISDICTION	AREA Sq. Ft	LAND	IMP.	BLOCK	LOT
F.S. Key Annex Child Care Center, Pre-Kindergarten School 1351 - 42nd Avenue (Quitclaimed from CCSF to SFUSD)	SFUSD	60,000	$135,000	$195,000	1797	7
Station 23 1347 - 45th Avenue	Fire	3,600	$7,200	$150,000	1799	29
Terminal Loop SE Judah and La Playa	Department of Public Transportation	2,625	$5,000		1805	53
Hetch Hetchy Substation 1437 - 9th Avenue	Hetch Hetchy	2,508	$103,000	$15,215	1844	54
Lake Honda Tract NE 7th Avenue & Lawton Street	SFUSD	21,152	$42,000		1852	10
Bay Jr./Sr. High School 1541 - 12th Avenue (Quitclaimed from CCSF to SFUSD)	SFUSD	78,007	$156,000	$260,000	1858	6
Open Space, 15th Avenue between Kirkham & Lawton Street	Recreation	11,108	$200,000		1860A 1861A	20 & 21 2
Undedicated Alley N Lawton 110' - W 20th Avenue	Department of Public Works	1,900	$1,030		1866	18F
Lawton School (Elementary) 1570 - 31st Avenue (Quitclaimed from CCSF to SFUSD)	SFUSD	90,000	$180,000	$900,000	1876	2
Francis Scott Key School (Elementary) 1530 - 43rd Avenue	SFUSD	90,000	$180,000	$740,000	1888	1

REAL PROPERTY OWNED BY THE CITY AND COUNTY OF SAN FRANCISCO

DESCRIPTION	JURISDICTION	AREA Sq. Ft	LAND	IMP.	BLOCK	LOT
Sunset Playground SW 28th Avenue & Lawton Street	Recreation	144,000	$288,000	$1,713,000	1915	1
Open Space 15th Avenue & Noriega Street	Park	26,445	$520,000		1928-B	45 to 52
Lake Honda Tract SE 7th Avenue & Lawton Street	SFUSD	82,570	$206,000		1937	1
J.L. Roberts Special School 1775 - 44th Avenue	SFUSD	61,020	$122,000	$234,000	2005	2
Grand View Park 14th Avenue near Moraga Street	Park	48,000	$17,500		2034A	Various
Open Space 14th & 15th Avenues	Park	113,423	$1,127,500		2034A	Various
Reservoir Lands SE 7th Avenue & Moraga Street	Water Department	310,147	$110,000		2043	1
Slope Protection SW Laguna Honda Boulevard between Noriega & Clarendon St.	Department of Public Works	224,243	$55,000		2044 2120 2127	1 1 1
Open Space SE 14th & Ortega Avenues	Rec-Park	57,915	$924,000		2050A	6,11,12,21 & 22
West Sunset Playground Quintara Ave between 37th & 41st Avenues	Recreation	9.208 Ac.	$2,500,000	$259,198	2094	4 & 5 (ptns)

REAL PROPERTY OWNED BY THE CITY AND COUNTY OF SAN FRANCISCO

DESCRIPTION	JURISDICTION	AREA Sq. Ft	LAND	IMP.	BLOCK	LOT
District 5 Mental Department of Public Health Center 1990 - 41st Avenue	Department of Public Health	18,000	$63,000	$92,000	2094	4 (ptn)
Parking Area - 70' x 105.20' NE 41st & Quintara Avenues	Recreation	7,364	$87,000		2094	4 (ptn)
Ortega Branch 3223 Ortega Street	Library	21,875	$20,000	$169,000	2094	5 (ptn)
Vacant Lot N 39th & Quintara Avenues	Recreation	302,032			2094	5 (ptn)
Sunset Community Center 1920 - 41st Avenue	Recreation	31.65 Ac.			2094	5 (ptn)
John O'Connell Senior High School 1920 - 41st Avenue	SFUSD	204,592	$703,000	$764,000	2094	5 (ptn)
A.P. Giannini Jr. High School 3151 Ortega Street	SFUSD	423,696	$1,500,000	$3,042,000	2094	5 (ptn)
Station 18 1935 - 32nd Avenue	Fire	15,000	$30,000	$250,000	2102	6
Sunset Reservoir SE 28th Avenue & Ortega Street	Water Department	34.38 Ac.	$2,150,000	$3,936,000	2107	1
John P. Murphy Playground 1960 - 9th Avenue	Recreation	53,247	$125,000	$35,000	2126	13
Sunset Heights Park SW Rockridge & 12th Avenue	Park	212,137	$125,000		2132A 2132B	1 1
R.L. Stevenson School (Elementary) 2051 - 34th Avenue	SFUSD	144,000	$288,000	$1,465,000	2154	1

REAL PROPERTY OWNED BY THE CITY AND COUNTY OF SAN FRANCISCO

DESCRIPTION	JURISDICTION	AREA Sq. Ft	LAND	IMP.	BLOCK	LOT
Abraham Lincoln Sr. High School SE 24th & Quintara (Annex)	SFUSD	42,000	$84,000	$225,000	2193	1 & 25
Abraham Lincoln Sr. High School 2162 - 24th Avenue	SFUSD	16.162 Ac.	$1,150,000	$5,250,000	2194	1
Station 40 2155 - 18th Avenue	Fire	6,000	$12,000	$80,000	2199	3
Bus Shelter SW 14th & Quintara	Department of Public Transportation	2,640	$2,700		2203	54
Forest Hill Tank Mendosa Avenue	Water Department	18,052	$18,500		2207	40
Sunset Tank & Pump Station W 44th - 100' N Santiago Street	Fire	12,000	$24,000	$20,000	2305	14
Hawk Hill (Open Space) SE Funston Ave. & Rivera St.	Park	115,567	$2,340,000		2336	27
Herbert Hoover Jr. High School 2290 - 14th Avenue (Quitclaimed from CCSF to SFUSD)	SFUSD	358,229	$2,324,906	$3,185,000	2336	28
Fire Department Storage 2350 - 19th Avenue	Fire	12,500	$350,000	$50,000	2347	4G
McCoppin Square NE 24th Avenue & Taraval Street	Park	330,000	$660,000		2351	1
Parkside Branch 1200 Taraval Street	Library	Included in above		$174,000	2351	1 (ptn)
Taraval Station 2345 - 24th Avenue	Police	19,500	$30,000	$187,000	2353	2

REAL PROPERTY OWNED BY THE CITY AND COUNTY OF SAN FRANCISCO

DESCRIPTION	JURISDICTION	AREA Sq. Ft	LAND	IMP.	BLOCK	LOT
Center for Independent Learning 3045 Santiago Street	SFUSD	60,000	$120,000	$236,000	2370	74
Department of Public Transportation Railway Substation Taraval at 40th Avenue	Hetch Hetchy	2,500	$35,000		2385	43A
Carl Larsen Park (Sava Pool) NW 19th Avenue & Vicente Street	Park	288,000	$576,000	$976,000	2420 2477	1 1
Parkside Curriculum Center (Closed) 2550 - 25th Avenue (Quitclaimed from CCSF to SFUSD)	SFUSD	90,000	$180,000	$310,000	2425	8
Ulloa School (Elementary) 2650 - 42nd Avenue	SFUSD	173,200	$346,000	$1,000,000	2455	1
South Sunset Playground SW 40th Avenue & Vicente Street	Recreation	156,800	$314,000	$24,000	2456	1
Parkside Square SW 26th Avenue & Vicente Street	Park	362,080	$500,000		2469	1
Sigmund Stern Recreation Grove NW 19th & Sloat Avenue	Recreation	33.149 Ac.	$600,000	$286,000	2488	1
Pinelake Park Playground Crestlake & Vale Streets	Recreation	30.985 Ac.	$350,000	$27,300	2500-A	1
Sloat Boulevard (35' strip)	Department of Public Works	30,442			2540	(No Lot #)

REAL PROPERTY OWNED BY THE CITY AND COUNTY OF SAN FRANCISCO

DESCRIPTION	JURISDICTION	AREA Sq. Ft	LAND	IMP.	BLOCK	LOT
Buena Vista Park Haight & Buena Vista Streets	Park	36 Ac.	$1,440,000		2601	1
McKinley School (Elementary) 126 Castro Street	SFUSD	73,600	$150,000	$365,000	2612	1
Slope Protection & walkway Roosevelt Way at Henry Street	Department of Public Works	14,894	$15,000		2612	50
Corona Heights Playground and Randall Junior Museum 16th & Roosevelt Avenue	Recreation	16.56 Ac.	$165,000	$1,109,000	2615	2
Stairway End of Ord Court	Department of Public Works	998			2619	3,1A
Open Space SW Saturn Street & Ord Street	Rec-Park	4,216	$140,000		2626	10A
Mt. Olympus (Upper Terrace)	Park	10,000	$20,000		2629-A	3
Station 12 1145 Stanyan Street	Fire	11,150	$22,000	$240,000	2630	47
Interior Park Belt Clarendon Avenue	Park	20.746 Ac.	$318,500		2634A,2643, 2643B,2664, 2723,2724 2781,2782, 2788, 2789,2844, 2873	Various
View Protection Twin Peaks Boulevard	Department of Public Works	86,292	$35,000		2643	4
Twin Peaks Boulevard & Park Twin Peaks Boulevard	Park	13.58 Ac.	$130,000		2643	Various

REAL PROPERTY OWNED BY THE CITY AND COUNTY OF SAN FRANCISCO

DESCRIPTIDN	JURISDICTIDN	AREA Sq. Ft	LAND	IMP.	BLOCK	LOT
Slope Protection NE 17th & Roosevelt Avenue	Department of Public Works	1,188			2645	23
Eureka Valley 2 Off-street Parking 18th & Collingwood Avenues	Real Estate	8,473	$81,563		2647	17 & 34
Traffic Island SW 17th & Corbett Avenues	Department of Public Works	2,298	$1,150		2651	1
Ashbury Tank & Tank House 1234 Clayton Street	Fire	7,813	$12,000		2655	26
Market Street (Remainder) N Market between Hattie & Ord St.	Department of Public Works	81			2657	8A
Traffic Island SW Market & Merritt Streets	Department of Public Works	4,862			2658	59
Market Street (Remainder) SW 173' N Market (between Danvers & 19th St.)	Department of Public Works	12,775	$13,000		2659	59
Sewer R/W (5' Strip) Corbett & Deming Streets	Clean Water Program	765	$2,675		2662	32
Open Space (Tank Hill) Twin Peaks Boulevard	Park	126,145	$650,000		2662	20
Second Community (Elementary) 500 Clarendon Avenue	SFUSD	135,036	$195,000	$853,229	2684	11
Eureka Valley Playground NW 19th & Collingwood Street	Recreation	83,500	$120,000	$821,000	2694	2
Douglas School (Elementary) 4235 - 19th Street	SFUSD	31,405	$48,000	$503,000	2697	1

REAL PROPERTY OWNED BY THE CITY AND COUNTY OF SAN FRANCISCO

DESCRIPTION	JURISDICTION	AREA Sq. Ft	LAND	IMP.	BLOCK	LOT
Open Space (Kite Hill) Between 19th & Market Street	Park	95,561	$384,400		2701A 2715 2716	11&12 22 & 24A 1
Open Space (Seward Park) between Corwin & Seward Streets	Rec-Park	17,662	$274,500		2714	Various
Corbett School (Elementary) (Closed) 500 Corbett Avenue (Quitclaimed from CCSF to SFUSD)	SFUSD	28,600	$43,000	$35,000	2718	2
Old Burnet Ave (vacated) West of Iron Alley	Department of Public Works	7,275			2719B	46
Summit Reservoir site Palo Alto Avenue	Water Department	386,159	$174,000		2719-C	11 (ptn)
Twin Peaks Reservoir Palo Alto Avenue	Fire	20.158 Ac.	$398,000		2719-C	11,21,22&23 (ptn)
Christmas Tree Point Lands Twin Peaks Boulevard	Real Estate	392,040	$150,000		2719-C	4,& 21 (ptn)
Pipe Line Right-of-Way N Palo Alto 150' S Twin Peaks	Fire	5,000	$4,000		2721	11
Laguna Honda Reservoir N Laguna Honda & Clarendon	Water Department	18.69 Ac.	$100,000	$	2734	3
Sutro Reservoir Site, Midtown Terrace Playground NE Clarendon & Olympia	Water Department	13.61 Ac.	$465,000		2736	2
Rooftop School (Elementary) 445 Burnett Avenue (Quitclaimed from CCSF to SFUSD)	SFUSD	165,392	$80,000	$434,000	2756	7 & 9

REAL PROPERTY OWNED BY THE CITY AND COUNTY OF SAN FRANCISCO

DESCRIPTION	JURISDICTION	AREA Sq. Ft	LAND	IMP.	BLOCK	LOT
Alvarado School (Elementary) 625 Douglass Street	SFUSD	79,247	$120,000	$437,000	2773	1D
Stairway & Open Space to facilitate traffic North of Grand View & Market	Department of Public Works	8,435	$10,000		2777	12
Station 24 100 Hoffman Avenue	Fire	5,550	$8,000	$65,000	2801	1
Portola Drive (Remainder) (Various locations)	Department of Public Works	38,825	$120,000		2808 2832 2870	9A 21 48
Noe Valley Tennis Courts NW 24th & Douglass	Recreation	40,281	$60,000	$5,000	2829	1
Rectifier Station within Laguna Honda site	Hetch Hetchy	5,000	$100		2842	7 (ptn)
Youth Guidance Center & School 375 Woodside Avenue	Juvenile Court	607,226	$285,000	$4,115,000	2842	7 (ptn)
Water Department, Parcel 370 Easterly corner of Clarendon & Laguna Honda Boulevard	Water Department	80,000	$37,932		2842	7 (ptn)
Laguna Honda Hospital Laguna Honda Blvd. & Dewey	Department of Public Health	61.585 Ac.	$1,271,968	$9,360,000	2842	7 (ptn) 9 (ptn)
Station 20 285 Olympia Way	Fire	17,600	$35,000	$325,000	2842	9 (ptn)
Pump House Crestline Dr. near Twin Peaks Blvd.	Water Department	2,900			2844	8
Observation Area Portola Drive	Department of Public Works	50,140	$43,000		2848	1

REAL PROPERTY OWNED BY THE CITY AND COUNTY OF SAN FRANCISCO

DESCRIPTION	JURISDICTION	AREA Sq. Ft	LAND	IMP.	BLOCK	LOT
Plaza Clipper & 26th Streets	Department of Public Works	15,867	$63,468		2850	23
Forest Hill Station Laguna Honda Blvd. at Dewey	Department of Public Transportation	50,137	$103,000	$125,000	2864	50
Glen Park Reservoir Lands O'Shaughnessy Boulevard	Hetch Hetchy	422,532	$275,000		2901A, 2944A, 2953, 2964/2966 3030	Various
Glen Park Playground O'Shaughnessy Boulevard	Recreation	Included in above	$157,000	$267,399	2901A etc.	Various
Traffic Island S Laguna Honda & Vasquez	Department of Public Works	9,525	$19,000		2918-A	1
West Portal Branch 190 Lenox Way	Library	9,250	$25,000	$170,000	2919	31
Open Space NW Ulloa & Kensington *(Includes 2/3 Interest on Ptn. of Lot 58)	Rec-Park	27,162	$506,500		2923	17,40,47, 48, 54 & 73
Stanford Heights Playground SW Teresita & Agua Way	Park	161,216			2946A	
Stanford Heights Reservoir SW Teresita & Agua Way	Water Department	161,216	$240,000		2946A	
Slope Protection O'Shaughnessy near Del Vale	Department of Public Works	17,432	$8,716		2949A	17

REAL PROPERTY OWNED BY THE CITY AND COUNTY OF SAN FRANCISCO

DESCRIPTION	JURISDICTION	AREA Sq. Ft	LAND	IMP.	BLOCK	LOT
O'Shaughnessy Hollow (Open Space) SW Burnett Avenue & 31st Street	Park	106,512	$525,000		2949A	76
O'Shaughnessy Blvd. Slope Protection	Department of Public Works	0.4 Ac.			2949A	
Glen Park Day Camp O'Shaughnessy Boulevard	Park	17,424			2949A	
Miraloma Playground SW Omar & Sequola	Recreation	98,140	$195,000	$138,000	2955B	1 (ptn)
Miraloma School (Elementary) 175 Omar Way	SFUSD	101,600	$200,000	$990,000	2955B	1 (ptn)
Mt. Davidson Park SW Mira & La Bica	Park	39.04 Ac.	$100,891		2961A 3015	2 1
West Portal School (Elementary) 5 Lenox Way	SFUSD	122,324	$240,000	$525,000	2979	14
West Portal Playground E Lenox & Ulloa	Recreation	82,500	$160,000	$500,000	2979	13A
West Portal Off-street Parking SW Ulloa & Claremont	Real Estate	9,473	$88,500		2979-A	2 & 34
Station 39 1091 Portola Drive	Fire	29,984	$80,500	$110,000	2982	29
Slope Protection N/L Portola Drive	Department of Public Works	182,516	$195,000		2983 2988 2989	41 28 62
West Portal Off-street Parking N West Portal 300' W Vicente	Real Estate	6,240	$110,000	$17,500	2979-A	7

REAL PROPERTY OWNED BY THE CITY AND COUNTY OF SAN FRANCISCO

DESCRIPTION	JURISDICTION	AREA Sq. Ft	LAND	IMP.	BLOCK	LOT
Slope Protection Marietta Dr. & O'Shaughnessy Blvd.	Department of Public Works	2,990			3000A	22
Sunnyside Playground Melrose & Edna	Recreation	46,750	$75,200	$500,000	3032A 3064	21 51
Sewer Drainage N Mangles 100' E Foerster	Clean Water Program	5,000	$5,000		3064	51 (ptn)
Portola Drive (Remainder) SE Portola & San Fernando	Department of Public Works	16,125	$23,341		3069	21
Sewer Drainage S Mangles 175' E Foerster	Clean Water Program	5,000	$5,000		3088	18
Sunnyside School (Elementary) 250 Foerster Street	SFUSD	64,687	$97,000	$308,000	3121	19
Excelsior Off-street Parking E Norton 100' N Mission	Real Estate	10,000	$65,000		3148	7,8,34,35
City College 50 Phelan Avenue	Community College	55.524 Ac.	$3,576,700	$14,630,335	3179	10 (ptn)
Balboa Park NW Ocean & San Jose Avenues 600 Ocean	Park	23.858 Ac.	$1,807,000	$1,582,000	3179	11 (ptn)
Ingleside Station Sgt. Young Drive	Police	42,861	$65,000	$62,500	3179	11 (ptn)
Balboa Park NW Ocean & San Jose Avenues	Recreation	20,095	$32,500		3179	11 (ptn)
Balboa Reservoir, South Basin Phelan Avenue	Community College	10.9 Ac.	$629,727		3180	1 (ptn)

REAL PROPERTY OWNED BY THE CITY AND COUNTY OF SAN FRANCISCO

DESCRIPTION	JURISDICTION	AREA Sq. Ft	LAND	IMP.	BLOCK	LOT
Rechannelization Road Ocean & Phelan	Department of Public Works	16,298	$1,170		3180	1 (ptn)
Station 15 1000 Ocean Avenue	Fire	15,316	$30,000	$290,000	3180	1 (ptn)
Phelan Loop (Department of Public Transportation) Ocean & Phelan	Water Department	52,646	$118,830		3180	1 (ptn)
Balboa Park Reservoir Site NW Ocean & Phelan	Water Department	17.66 Ac.	$1,020,273		3180	1 (ptn)
Commodore Sloat School (Elementary) 50 Darien Way	SFUSD	195,266	$390,000	$365,000	3256	1 & 2
Slope Protection NW Ocean & San Leandro	Department of Public Works	360	$4,050		3257	16A
Aptos Playground NE Aptos & Ocean	Recreation	202,000	$400,000	$43,508	3266-A	1 (ptn)
Aptos Jr. High School 105 Aptos Avenue	SFUSD	121,974	$240,000	$1,750,000	3266-A	1 (ptn)
Aptos Playground NE Aptos & Ocean Avenue	Recreation	202000	$400,000	$43,508	3266A	1 (ptn)
Aptos Jr. High School 105 Aptos Avenue	SFUSD	121,974	$240,000	$1,750,000	3266A	1 (ptn)
Community College Admin. Bldg. 33 Gough Street	Community College	45,600	$447,000	$353,000	3504	.29
Permit Center Building 1660 Mission (14 yr. lease to CCSF Com. 10/93; Improvement value includes land value)	Real Estate	18,619		$5,245,000	3512	5 & 6

REAL PROPERTY OWNED BY THE CITY AND COUNTY OF SAN FRANCISCO

DESCRIPTION	JURISDICTION	AREA Sq. Ft	LAND	IMP.	BLOCK	LOT
Rehabilitation Site 1680 Mission Street	Department of Public Works	11,800	$118,000	$105,000	3512	9 & 10
Jessie Street (Vacated) Between Otis & Stevenson Street	Department of Human Services	1,207			3513	82
NW Corner, Lot 7 Jessie St. South McCoppin Street	Department of Public Works	1,369	$3,400		3513	7 (ptn)
Office Building 150-170 Otis Street	Department of Human Services	50,455	$266,850	$8,526,000	3513	7 (ptn), 8, & 81
DSS Offices 1440 Harrison Street (Leased sites; Quitclaimed from CCSF to SFUSD)	SFUSD	33,530	$100,000	$300,000	3520	51
Station 6 135 Sanchez Street	Fire	12,500	$25,000	$265,000	3542	25
Div. Storage & Maintenance Facility 1940 Harrison	Department of Public Transportation	268,872	$4,500,000	$1,600,000	3551	1
Marshall School (Elementary) 1575 - 15th Street (Quitclaimed from CCSF to SFUSD)	SFUSD	33,900	$68,000	$215,000	3553	31
Marshall Annex (Elementary) (Closed) 1950 Mission Street (Lease sites)	SFUSD	36,400	$140,000	$432,000	3554	5
Open Space Noe & Beaver Streets	Recreation	2,567	$165,000		3561	8

REAL PROPERTY OWNED BY THE CITY AND COUNTY OF SAN FRANCISCO

DESCRIPTION	JURISDICTION	AREA Sq. Ft	LAND	IMP.	BLOCK	LOT
District 1 Department of Public Health Center 3850 - 17th Street	Department of Public Health	16,500	$55,000		3564	49
Eureka Valley Branch 3555 - 16th Street	Library	18,906	$65,000		3564	95
Sanchez School (Elementary) 325 Sanchez Street	SFUSD	72,921	$220,000	$428,000	3565	1 (ptn)
Everett Junior High School 450 Church Street	SFUSD	183,279	$550,000	$1,350,000	3565	1 (ptn)
Mission Off-street Parking W Hoff 122' S 16th Streets	Real Estate	19,697	$83,400		3569	87, 88 excluding air rights
Mission Community College Center Site NW 17th & Folsom Streets	Water Department	60,925	$305,000		3571	18
Mission Police Station 600 Valencia Street	Police	60,458	$3,336,096		3577	1,1A & 74
Mission Senior High School 3750 - 18th Street	SFUSD	234,640	$700,000	$2,185,000	3579	6
Eureka Valley Off-street Parking E Castro 220' N 18th Street	Real Estate	8,436	$17,750		3582	18
Mission Park SW 18th & Dolores	Park	618,240	$1,850,000	$69,609	3586 3599	1 1
Las Americas Children's Center 3250 - 20th Street	SFUSD	155,195	$941,000		3593	40

REAL PROPERTY OWNED BY THE CITY AND COUNTY OF SAN FRANCISCO

DESCRIPTION	JURISDICTION	AREA Sq. Ft	LAND	IMP.	BLOCK	LOT
Fire College 2310 Folsom Street Station 7, 2300 Folsom Street	Fire	74,725	$225,000	$566,000	3594	59
Alioto Mini Park 3460 - 20th Street	Rec-Park	7,125	$347,500		3595	16 & 17
Mission Playground SE Linda & 19th Streets	Recreation	77,661	$400,000	$498,000	3597	61
Open Space Valencia-Cunningham	Park	10,350	$130,500		3597	7 & 8
Church Street "J" Line SE Church & 20th Streets	Department of Public Transportation	28,153	$28,000		3606	22,52,53, 54,63,64
Folsom Playground NW Folsom & 21st Streets	Recreation	34,300	$65,000	$37,760	3611	13
Open Space (Between Treat & Harrison Streets) Treat & Harrison Streets	Park	27,562	$590,000		3612	3 & 4
John A. O'Connell Sr. High School 2905 - 21st Street	SFUSD	67,375	$190,000	$3,195,000	3613	1
Mission-Bartlett Parking Plaza NW Bartlett & 22nd Streets (Excluding air rights)	Real Estate	66,089	$300,000	$2,615,000	3616	62 & 63
Church Street "J" Line NE Church & 22nd Streets	Department of Public Transportation	26,627	$30,000		3619	33,33A, 33B,55
Edison Nursery 990 Church Street	SFUSD	23,199	$46,000	$22,000	3620	76

REAL PROPERTY OWNED BY THE CITY AND COUNTY OF SAN FRANCISCO

DESCRIPTION	JURISDICTION	AREA Sq. Ft	LAND	IMP.	BLOCK	LOT
Edison School (Elementary) 3531 - 22nd Street	SFUSD	80,275	$160,000	$500,000	3630	1
Downtown Sr. High School 110 Bartlett Street (Quitclaimed from CCSF to SFUSD)	SFUSD	56,237	$280,000	$680,000	3636	33
Hawthorne School (Elementary) 825 Shotwell Street	SFUSD	69,515	$140,000	$380,000	3638	4
Horace Mann Jr. High School 3351 - 23rd Street	SFUSD	111,527	$335,000	$1,010,000	3643	34
Station 1 416 Jessie Street	Fire	5,625	$36,900	$430,000	3704	6
Downtown Campus Mission & 4th Streets	Community College	9,750	$243,750		3705	6
Lincoln Building E 5th & Market Streets (75-year lease)	SFUSD	75,625	$3,500,000	$1,250,000	3705	42
Downtown Substation 79 Stevenson Street	Department of Public Transportation	4,644	$22,000	$65,000	3708	31
Department of Public Transportation Turnaround (Ferry Park) Mission & Embarcadero	Department of Public Transportation	34,375	$353,354		3714	6 to 9 & 17
Embarcadero Roadway Project Phase II Howard Street between Main Street and Embarcadero	Department of Public Works	51,125			3715 3740 3742	11 27 12
Station 35 (Inactive) 676 Howard Street	Fire	4,400	$17,000	$240,000	3722	28

REAL PROPERTY OWNED BY THE CITY AND COUNTY OF SAN FRANCISCO

DESCRIPTION	JURISDICTION	AREA Sq. Ft	LAND	IMP.	BLOCK	LOT
Fifth & Mission Garage 833 Mission Street	Real Estate	120,600	$1,457,000	$5,155,000	3724	67
Mini Park S Howard & Langton	Park	9,375	$92,500	$28,000	3730	91
Open Space (So. of Market) SW 6th & Folsom Street	Rec-Park	31,278	$1,814,284		3731	10 to 12 & 111
Moscone Center Parking Garage Moscone Center (Air Space only) 3rd Street between Howard & Folsom Streets	Parking Authority	40,732		$6,000,000	3735	60
Embarcadero Roadway Project SW Howard & Embarcadero	Department of Public Works	45,615	$7,825,708		3742	3 to 5, 7 to 10,& 13
Rincon Park NE Folsom & Embarcadero	Port	14,337			3742	7 to 10 (ptn)
Filipino Education Center 824 Harrison Street	SFUSD	37,325	$120,000	$90,000	3752	12
Bessie Carmichael School (Elementary) 55 Sherman Street	SFUSD	110,000	$385,000	$285,000	3754	16
SE of Sherman and Cleveland St. Open Space	Rec-Park	61,250	$3,450,000	$1,395,000	3754	62,63,64
Clinic 356 - 7th Street	Department of Public Health	4,250	$15,000	$200,000	3755	10
Gasoline Service Station Bryant near 7th	Purchasing	14,335	$72,800	$164,000	3758	127

REAL PROPERTY OWNED BY THE CITY AND COUNTY OF SAN FRANCISCO

DESCRIPTION	JURISDICTION	AREA Sq. Ft	LAND	IMP.	BLOCK	LOT
Warehouse N Bryant St. bet. 7th & 8th Sts.	Purchasing	10,842	$54,300	$34,350	3758	128
Seventh & Harrison Parking Plaza (Parking rights only) Seventh & Harrison Streets	Real Estate	129,677	$150,000		3759	40
Hall of Justice 850 Bryant Street	Real Estate	213,164	$1,290,000	$15,586,000	3759	42
South Park 64 So. Park Avenue	Park	37,779	$75,000		3775	103
Homeless Center 695 Bryant Street	Department of Human Services	12,800	$2,369,000		3777	47
Bryant Street Pipe Yard SE Bryant 275' SW 4th Street	Water Department	59,812	$209,000	$8,800	3777	52
Neighborhood Cultural Center 934 Brannan Street	Art Commission	26,445	$136,400	$93,550	3777	6
Station 8 38 Bluxome Street	Fire	9,600	$33,200	$160,000	3777	39
Pumping Station #1 698 - 2nd Street	Fire	16,000	$56,000	$1,300,000	3777	6
China Basin Ball Park NE of 3rd St. & China Basin Leased to: China Basin Ball Park Co. Expires 12-31-2022	Port	155,322	$13,188,000		3794 ptns of SWL 336 & Piers 46B, 46C	3B & 27
King Boulevard Roadway Project King Street between 4th & 5th Streets	Department of Public Works	234,745			3795 3796 to 98 3806	4

REAL PROPERTY OWNED BY THE CITY AND COUNTY OF SAN FRANCISCO

DESCRIPTION	JURISDICTION	AREA Sq. Ft	LAND	IMP.	BLOCK	LOT
Sewage Pumping Station SW 4th 40' NW Channel Street	Clean Water Program	2,100	$8,400		3804	2
No. Point Crosstown Transport Force Main Near Channel Street	Clean Water Program	102,563	$546,000	$16,300,000	3806 3809	6 & 10 6
Channel Street Vacation Between Berry & Hooper	Department of Public Works	62,800			3807	12
Mission Bay Land Strips	Department of Public Works	23.717 Ac.			3810 3944	6 & 7 ptns 1 (ptn)
Channel Street Vacation Between 5th & 6th Streets	Port Commission	See Port Lands			3810	7 (ptn) & 8
Station 30 (inactive) 1300 - 4th Street	Fire	25,377	$84,000	$103,000	3837	4
Treat Ave. future widening between Florida & Alameda	Department of Public Works	4,766	$236,360		3902 3924	
Bryant Substation & Overhead Department NE Bryant & Alameda Streets	Department of Public Transportation	48,000	$144,000	$202,000	3904	2
William H. Scott Maintenance Facility SW Alameda & Treat Avenue	Department of Public Transportation	1,514			3925	6
Animal Control Facility 1200 - 15th Street	Animal Care Control	20,470	$46,000	$272,000	3925	2 (ptn)
Bureau of Light, Heat & Power Harrison near Alameda Streets	Hetch Hetchy	35,952	$176,750		3925 3926	2 (ptn) 4

REAL PROPERTY OWNED BY THE CITY AND COUNTY OF SAN FRANCISCO

DESCRIPTION	JURISDICTION	AREA Sq. Ft	LAND	IMP.	BLOCK	LOT
Station 29 299 Vermont Street	Fire	5,950	$18,000	$170,000	3935	2
Franklin Square SE 16th & Bryant Streets	Park	192,000	$576,000	$13,625	3963	1
Potrero Division Trolley Bus Yard 2500 Mariposa Street	Department of Public Transportation	192,000	$576,000	$1,400,000	3971	1
San Bruno Avenue NW San Bruno & Mariposa	Department of Public Works	1,620			3975	1N
Jackson Playground SE 17th & Carolina	Recreation	192,000	$576,000		3981	1
International Studies Academy 693 Vermont Street	SFUSD	64,500	$130,000	$1,170,000	4029	9, 17 & 22
Potrero Hill Jr. High School 655 De Haro Street	SFUSD	239,000	$750,000		4032 4033 4034	1 & 2 1 3
Daniel Webster School (Elementary) 465 Missouri Street	SFUSD	55,000	$110,000	$368,000	4066	6
Potrero Branch 1616 - 20th Street	Library	3,750	$6,000	$95,000	4068	9A
McKinley Square SW 20th & Vermont Streets	Park	108,298	$130,000		4076 4091	11 3
San Francisco General Hospital 1001 Potrero Avenue (Parking Lots - Parking Authority)	Department of Public Health	21.48 Ac.	$1,830,000	$37,700,000	4090 4091 4140 4154	2 1 1 1

REAL PROPERTY OWNED BY THE CITY AND COUNTY OF SAN FRANCISCO

DESCRIPTION	JURISDICTION	AREA Sq. Ft	LAND	IMP.	BLOCK	LOT
Vermont Street (Remainder) (Surplus Property) NE Vermont & 22nd	Department of Public Works	3,222	$3,000		4093	92
Station 37 798 Wisconsin Street	Fire	5,000	$10,000	$47,500	4097	24
I.M. Scott School (Elementary) (Closed) 1060 Tennessee Street (Lease Site; Quitclaimed from CCSF to SFUSD)	SFUSD	30,000	$45,000	$119,000	4107	6
Former Engine 16 (Inactive) 909 Tennessee Street	Fire	5,000	$10,000	$98,000	4108	1 (ptn)
Southeast Station 2300 Third Street	Police	12,000	$36,000	$100,000	4108	1 (ptn)
Bryant School (Elementary) 2445 Bryant Street (Quitclaimed from CCSF to SFUSD)	SFUSD	36,000	$150,000	$273,000	4151	6, 7 & 8
Undedicated Street SW Vermont & 22nd	Department of Public Works	1,149			4154	2
Potrero Heights Reservoir SW 22nd & Wisconsin Streets	Water Department	40,000	$40,000		4161	1
Potrero Hill Recreation Center SE 22nd & Arkansas Streets	Recreation	415,680	$160,000	$1,572,000	4163	1
Maitenance Facility 700 Pennsylvania Avenue	Department of Public Transportation	88,473	$1,770,000	$1,480,000	4167	10
John M. Wood Motorcoach Center 1001 - 22nd Street	Department of Public Transportation	361,953	$1,084,800		4169 4170 4171	2 All lots 11,20,21,22

REAL PROPERTY OWNED BY THE CITY AND COUNTY OF SAN FRANCISCO

DESCRIPTION	JURISDICTION	AREA Sq. Ft	LAND	IMP.	BLOCK	LOT
Mini Park N 24th 50' W York Streets	Park	5,200	$41,500		4209	15
Garage 2548 - 24th Street	Parking Authority	80,000	$160,000	$11,000,000	4213	1
Potrero Hill Public Health Center S of 23rd Street Between Carolina & Wisconsin	Department of Public Health	20,690	$41,000		4219	51
Starr King School (Elementary) 1215 Carolina Street	SFUSD	65,900	$67,000	$843,000	4219	54
Sunshine Small High School 2730 Bryant Street (Quitclaimed from CCSF to SFUSD)	SFUSD	39,000	$98,000	$474,000	4273	8
James Rolph Jr. Playground NW Potrero & Cesar Chavez Streets	Recreation	134,334	$305,000	$18,266	4276	14
Mission Education Center 2641 - 25th Street	SFUSD	40,000	$120,000	$198,500	4277	1
Potrero Del Sol Park (Knudsen Dairy Site) Potrero Avenue between Potrero, San Bruno & 25th Street	Park	199,583	$700,000		4277	10 & 14 (ptn)
C-Med Facility SW of 25th Street & Utah	Department of Public Health	30,367	$1,270,500	$7,804,500	4277	1 & 14 (ptn)
Bureau of Equipment 2501 - 25th Street	Fire	40,000	$15,000	$55,000	4279	1
Potrero Nursery 1101 Connecticut Street	SFUSD	25,000	$37,500	$30,000	4277	1

REAL PROPERTY OWNED BY THE CITY AND COUNTY OF SAN FRANCISCO

DESCRIPTION	JURISDICTION	AREA Sq. Ft	LAND	IMP.	BLOCK	LOT
Cesar Chavez Sreet Area (not dedicated)	Department of Public Works	52,789			4290/91, 4317/18 4329,& 4349	Various
Cesar Chavez Street Right of Way	Clean Water	357,172	$5,692,225		4314/39/43/46 47/49/52/53 55/56/57/82	Various
Cesar Chavez Street Circle SE Cesar Chavez & Bayshore Freeway	Department of Public Works	50,990	$350,000	$146,351	4339	2A,4,6 & 9
Corporation Yard S Cesar Chavez St. between Kansas Street & Evans Avenue	Department of Public Works	274,846	$687,000	$706,000	4341 4342 4343	1 & 3 1, &1A 1F
Sewer Right of Way S Napoleon 410' E Evans Street	Clean Water Program	7,260	$9,500		4347B	6
Bus Storage/Maintenance Facility 1301 Cesar Chavez Street	Department of Public Transportation	231,775	$4,957,775		4352 4381 4382	6 & 7 1 4
LASH Terminal Facility NW Tulare & Tennessee Streets	Port Commission	3.17 Ac.	$262,960		4379 4380	1 10
Wet Water Retention Basin S of Cesar Chavez Street West side of Indiana Street	Clean Water Program	113,131	$46,500		4381 4382	1 5
SE Effluent Sewer SE Islais & Arthur Streets	Clean Water Program	8,634	$27,450		4501	1 & 5

REAL PROPERTY OWNED BY THE CITY AND COUNTY OF SAN FRANCISCO

DESCRIPTION	JURISDICTION	AREA Sq. Ft	LAND	IMP.	BLOCK	LOT
Station 25 3305 Third Street	Port Commission	11,200		$110,000	4502A	2 (ptn)
India Basin, Shoreline Park between Davidson & Hudson Street West of Griffith Street	Rec-Park	170,236	$325,000		4596 4597 4606 4607 4621 4630	26 26 26 24 21 7
India Basin Open Space Between Davidson & Hudson East of Griffith Street	Rec-Park	235,591	$2,304,600	$225,000	4598 4605 4622 [illegible]	5,& 6 9 to 20,22& 23 5-8,12-15 16-18 [illegible]
						11, 13
Sewage Pump Sta. S Hudson & Hunters Point	Clean Water Program	1,662	$2,000	$83,000	4646	12
Hunters Point Community Youth Foundation (closed) 200 Middlepoint Road (Leased Site)	SFUSD	52,533	$71,000	$31,000	4700	8
Sir Francis Drake School (Elem) 350 Harbor Road	SFUSD	155,422	$155,000	$1,161,000	4700	71
Child Care #2 Dr. M. Luther King Nursery 200 Cashmere Street	Department of Public Works	20,647	$36,000	$235,000	4710	7

REAL PROPERTY OWNED BY THE CITY AND COUNTY OF SAN FRANCISCO

DESCRIPTION	JURISDICTION	AREA Sq. Ft	LAND	IMP.	BLOCK	LOT
Neighborhood Facility and Child Care Center #4 Mary McCleod Bethune	Department of Public Works	52,946	$57,230	$493,000	4711	6
Hunters Point Park Lands N 115' of Whitney Young Circle	Rec-Park	10,940	$11,000		4711	13 (ptn)
Hunters Point Reservoir N Whitney Young Cir. W Hudson Avenue	Water Department	22,963	$22,750		4711	13 (ptn)
Hilltop Park, Hunters Point	Rec-Park	155,792			4713	13
Jedediah Smith School (Elementary) (Closed) 110 Southridge Road (Leased Site)	SFUSD	135,793	$245,000	$1,080,000	4713	5 & 6
Child Care Center No. 3 Captain William T. Shorey Nursery Baldwin Court	Department of Public Works	16,816	$13,500	$255,000	4714	7
Former School Site 2251 SE of Oakdale & Keith Street	Real Estate	108,155			4715	3
Ridgetop Playground Hunters Point near Oakdale Avenue	Park	166,878	$550,000		4715	1 & 2

REAL PROPERTY OWNED BY THE CITY AND COUNTY OF SAN FRANCISCO

DESCRIPTION	JURISDICTION	AREA Sq. Ft	LAND	IMP.	BLOCK	LOT
Child Care Ctr. No.1 Sojourner Truth Nursery Cashmere Ct. & Hudson Avenue	Department of Public Works	28,662	$43,000	$202,000	4720	6
Galvez Playfield Mendell Street near Hudson Ave.	Park	256,407	$105,200	$449,623	4720	34
Sewer Right of Way E Palou 125' N Jennings Streets	Clean Water Program	2,500	$2,500		4731	3B
Lot (Surplus Property) W Palou 225' N Griffith	Clean Water Program	4,396	$6,000		4756	46
Station 17 1295 Shafter Avenue	Fire	10,000	$20,000	$237,500	4792	18
Vacant Land Thomas at Griffith	Clean Water Program	268,000	$220,000		4794 4805	1 & 11 1 to 24
Ambulatory Department of Public Health Care Center E Keith & Bancroft Streets	Department of Public Health	52,500	$110,250		4849	16
Vacant Land Bancroft & Carroll Avenue	Department of Public Works	5,000	$50		4866	8
Sewage Pumping Station Griffith near Fitch Streets	Clean Water Program	900	$900	$62,000	4924	24
Vacant Land Egbert & Fitzgerald Avenue	Clean Water Program	10,000	$100		4924	9 & 11
Pedestrian Overpass N Gilman & Griffith Streets	Department of Public Works	2,556	$10,000		4937	12

REAL PROPERTY OWNED BY THE CITY AND COUNTY OF SAN FRANCISCO

DESCRIPTION	JURISDICTION	AREA Sq. Ft	LAND	IMP.	BLOCK	LOT
Bret Harte School (Elementary) 1035 Gilman Avenue (Quitclaimed portion of Hollister Street (7,520 sq.ft.) from CCSF to SFUSD.)	SFUSD	204,740	$397,500	$1,160,000	4944 4964	1,2,14 to 17,& 39 1,5,33 to 37,& 48
Gilman Playground Gilman & Griffith Streets	Recreation	306,053	$300,000	$5,000	4945 4963	5 3 & 4
Ingerson Avenue Lots N Ingerson Avenue near Hawes	Real Estate	5,000	$10,000		4964	14 & 18
Bayview Hill Park Open Space Jamestown, South of Hawes	Park	15.884 Ac.	$2,600,000		4991	33,34 portions of 29,31,32,38 & 44
Bay View Park Bay View Park Road	Park	26.114 Ac.	$130,000		4977 4991	6 5A
Open Space Lathrop Avenue	Park	22,000	$100,000		4991	81
Key Avenue (future extension)	Department of Public Works	113,125	$10,000		4991	39,43 & 56
Bayshore Boulevard (Lot 5-D)	Department of Public Works	1,863	$500		4991	5D
Candlestick Park Foot of Jamestown Street	Park	77.36 Ac.	$5,000,000	$5,255,830	5000	1
Hunters Point Expressway (Remainder)	Department of Public Works	32,800	$1,500		5027	14
Hester Avenue (Remainder)	Department of Public Works	3,227	$4,500		5054A 5069	9 34

REAL PROPERTY OWNED BY THE CITY AND COUNTY OF SAN FRANCISCO

DESCRIPTION	JURISDICTION	AREA Sq. Ft	LAND	IMP.	BLOCK	LOT
Bayshore Boulevard (Remainder)	Department of Public Works	14,400	$14,500		5067	3
Harney Way (Remainder)	Department of Public Works	10,585	$7,500		5076	11,12,13
SE Water Polution Control Plant Expansion 750 Phelps Street	Clean Water Program	18.426 Ac.	$4,800,000	$153,729,000	5227,5233 5234,5243 5244,5251	Various
Bureau of Equipment 1401 Evans	Fire	64,000	$1,220,000	$780,000	5236	17
Consolidated Shops 800 Quint Street	Purchasing	88,427	$250,000	$900,000	5262	9 (ptn)
SE Water Pollution Control Plant 1700 Jerrold Avenue	Clean Water Program	25.31 Ac.	$6,600,000	$7,550,000	5262 5280 5281	9 (ptn) 1 1
Public Wholesale Produce Market Jerrold & Selby Streets	Real Estate	14.008 Ac.	$2,160,000		5262,5268 5269,5282 5284A 5285A	Various
Jerrold Avenue and Poultry Place (Vacated Portion)	Department of Public Works	31,193	$93,000		5268,5269 5282,5284A	Various
Corporation Yard 901 Rankin Street	Electricity	126,951	$287,000	$257,000	5281	3 & 5
Corporation Yard 1990 Newcomb Avenue	Water Department	249,773	$500,000		5281 5303 5304	6 5 15

REAL PROPERTY OWNED BY THE CITY AND COUNTY OF SAN FRANCISCO

DESCRIPTION	JURISDICTION	AREA Sq. Ft	LAND	IMP.	BLOCK	LOT
17' Strip S Jerrold, 167' W Upton Sts.	Real Estate	12,950	$26,000		5286A	4
Station 9 2245 Jerrold Avenue	Fire	60,600	$120,000		5286A	6
Undedicated Street SE 3rd and LaSalle Avenue	Department of Public Works	120			5296	23B
SE Water Pollution Control Plant Expansion Bounded by Oakdale, Phelps, McKinnon, & Quint	Clean Water Program	183,591	$800,000		5304 5313	1 to 8, 13, 16, 17 & 23 Various
Pump Station W McKinnon & Keith Streets	Water Department	1,875	$3,000		5308	13C
Joseph Lee Recreation Center E Oakdale & Mendell Streets	Recreation	80,000	$240,000	$1,242,000	5310	1 (ptn)
Facilities Management Offices 1551 Newcomb Avenue Lane & Oakdale Streets	SFUSD	40,000	$120,000	$771,000	5310	1 (ptn)
So. San Francisco Opera House W Newcomb & Mendell Streets	Art Commission	30,600	$125,000	$25,000	5311	36
Open Space Quesada between Phelps and Newhall	Rec-Park	37,500	$234,375		5328	5 to 9 17 to 23
Southern Freeway (Remainder) (used as Mini Park) S Palou & Selby Streets	Department of Public Works	8,900	$17,000		5331	55 & 57
Anna E. Waden Library 5075 - 3rd Street	Library	7,378	$49,000	$235,000	5339	6A,6B,7

REAL PROPERTY OWNED BY THE CITY AND COUNTY OF SAN FRANCISCO

DESCRIPTION	JURISDICTION	AREA Sq. Ft	LAND	IMP.	BLOCK	LOT
Fremont School (Elementary) (Closed) 2055 Silver Avenue (Leased Site)	SFUSD	225,118	$900,000	$843,000	5346 5347 5351	5, 10, 17 1,2,8,45 22
Southern Freeway (Remainder) W Shafter 100' N Selby Streets	Department of Public Works	3,500	$7,000		5350	48 & 50
Phillip & Sala Burton High School 45 Conkling Street	SFUSD	269,592	$1,100,000	$2,368,000	5351 5379 5380	1 & 2 53,54 24
Dr. Charles R. Drew School (Elementary) 50 Pomona Street	SFUSD	120,000	$192,000	$435,000	5356	1 & 22
Southern Freeway (Remainder) SW of Elmira & Helena	Department of Public Works	3,000	$10,000		5378	58
Sewer Right of Way E Quint 225' S Revere Sreet	Clean Water Program	2,500	$1,000		5384C	15
Bayshore Boulevard (Remainder) NE Bayshore & Silver Street	Department of Public Works	37,166	$3,500		5392 5402 5431A	45 70 10
Silver Terrace Playground Silver near Bayshore Boulevard	Recreation	244,372	$105,000	$118,000	5396	11
Young Community Developers' Offices 1715 Yosemite	Mayor	2,500	$10,000	$27,000	5418	9
Bayview Playground S 3rd & Armstrong Streets	Recreation	149,551	$250,000	$800,000	5420	1
S.F. Community College Shop 1960 Carroll Avenue	Community College	23,155	$74,500	$42,800	5423-A	4

REAL PROPERTY OWNED BY THE CITY AND COUNTY OF SAN FRANCISCO

DESCRIPTION	JURISDICTION	AREA Sq. Ft	LAND	IMP.	BLOCK	LOT
Potrero Station SW Williams & Newhall Streets	Police	42,830	$1,072,500	$4,540,653	5423A	10
Bayshore Boulevard (Slope Protection) Bayshore Boulevard	Department of Public Works	79,515			5435/39/47/48 /51	Various
Traffic Island W Carroll & Quint Streets	Department of Public Works	15,347	$1,200		5436	12 & 14
Bayshore Freeway Slope Protection	Department of Public Works	36,397			5458/66/67/71 /76/77 5507,5693/95, 5773A 5819/21	Various
Le Conte School (Elem. & Child Care Center) 3125 Cesar Chavez Street	SFUSD	64,153	$130,000	$422,000	5503	1
Cesar Chavez Street Widening (Remainder) Cesar Chavez Street	Department of Public Works	45,068	$332,500		5512	24,25,27
Precita Park NE Precita & Folsom Streets	Park	91,380	$126,000	$94,743	5516 (former)	1
Traffic Island SE Peralta & Mullen Streets	Department of Public Works	1,254	$1,000		5528	8
Mullen Avenue Realignment NW Rutledge & Mullen Streets	Department of Public Works	13,790			5535 5557	11 to 16 16 & 17

REAL PROPERTY OWNED BY THE CITY AND COUNTY OF SAN FRANCISCO

DESCRIPTION	JURISDICTION	AREA Sq. Ft	LAND	IMP.	BLOCK	LOT
Slope Protection Bayshore Boulevard	Department of Public Works	2,908			5533 5582	47 1A
Mullen Peralta Open Space Mullen & Peralta	Rec-Park	7,187	$374,000		5538	14,15,23, & 30
Lot 44, Vacated ptn. of Bocana Street	Rec-Park	6,937			5547	44
Open Space SW Bocana & Shotwell	Rec-Park	4,822	$30,000		5547	46
Bernal Heights Park Bernal Heights Boulevard	Park	20.253 Ac.	$750,000		5548	2
Slope Protection Bernal Heights Boulevard	Department of Public Works	104,000	$73,000		5548,5621/5629 5640,5641	Various
Bernal Heights Open Space	Rec-Park	172,664			5548	Various
Open Space (Bernal Heights) 116 Brewster Street	Rec-Park	10,500	$75,000		5556	4,5,6,56 to 58
Brewster Avenue Realignment Brewster at Esmeralda Avenue	Department of Public Works	4,550	$109,000		5556	28 to 30
17' Strip McKinnon near Barneveld Streets	Real Estate	5,417	$6,000		5588A	4
Maintenance & Operations 834 Toland Street	SFUSD	257,620	$378,000	$323,000	5588A 5589A	1 3
Robert J. Stoffer Warehouse 1000 Selby Street	SFUSD	Included in above			5589A	3
Alemany St. & San Bruno Avenue (Remainder)	Department of Public Works	850			5607	43 & 44

REAL PROPERTY OWNED BY THE CITY AND COUNTY OF SAN FRANCISCO

DESCRIPTION	JURISDICTION	AREA Sq. Ft	LAND	IMP.	BLOCK	LOT
Coso Street Vacated between Bonview & Bocana	Rec-Park	3,750			5614	54
Bocana Street Open Space SW Bocana & Coso	Rec-Park	21,325	$685,000		5614	1 to 5 & 47 to 53
Coleridge Open Space 82 & 86 Coleridge Street	Rec-Park	9,000	$150,000		5615	9 & 77
Mini Park Vacated ptn. of Esmeralda between Prospect & Winfield	Department of Public Works	8,355			5617	43
Slope Protection Chapman & Nevada Streets	Department of Public Works	1,750	$400		5629	21
Franconia Street Alignment Franconia Street	Department of Public Works	2,282	$2,750		5635	23
Slope Protection Bernal Heights Boulevard	Department of Public Works	17,181	$4,500		5641	11 & 12
Paul Revere School (Elementary) 555 Tompkins Street	SFUSD	49,000	$121,500	$335,000	5702	3 to 7 & 27 to 30
Bernal Heights Substation 425 Andover	Department of Public Transportation	1,750	$35,000		5707	26
Bernal Heights Library 500 Cortland Avenue	Library	10,690	$158,100	$41,000	5707	27 (ptn)
Bernal Heights Rec. Center Cortland Avenue between Andover & Moultrie	Rec-Park	30,648	$47,800	$124,000	5707	27 (ptn)

REAL PROPERTY OWNED BY THE CITY AND COUNTY OF SAN FRANCISCO

DESCRIPTION	JURISDICTION	AREA Sq. Ft	LAND	IMP.	BLOCK	LOT
College Hill Reservoir NW Elsie & Appleton Streets	Water Department	346,850	$600,000		5710	5
Holly Park Holly Park Circle @ Highland Ave.	Park	326,700	$375,000	$115,000	5714A Former	
Junipero Serra School (Elementary) 625 Holly Park Circle	SFUSD	34,730	$70,000	$238,000	5718	1
Station 32 194 Park Street	Fire	4,500	$9,000	$118,000	5720	59
Paul Revere School Annex (Elementary) 610 Tompkins Street	SFUSD	31,500	$45,000	$334,000	5728	1
Farmers Market 100 Alemany Boulevard	Agriculture	198,771	$180,000	$175,000	5731/32/33 33A/34	Various
Islais Creek Lots NW Putnam & Crescent Streets	Water Department	31,218	$90,000		5735	5 & 19
St. Mary's Playground Murray & Justin Streets	Recreation	13.53 Ac.	$400,000	$1,365,000	5801	2 & 3
Islais Creek Lots W Crescent & Alemany Boulevard	Water Department	13,093	$21,200		5817 5823	2, 4 & 9 23
Mission Street Parcel (6 ft. parcel) Mission near Murray Streets	Department of Public Works	1,164			5735	11A & 55A
Slope Protection Alemany Boulevard	Department of Public Works	310,475			5840/42, 5866/68 5872/73, 5899	Various

REAL PROPERTY OWNED BY THE CITY AND COUNTY OF SAN FRANCISCO

DESCRIPTION	JURISDICTION	AREA Sq. Ft	LAND	IMP.	BLOCK	LOT
Lot 48 Justine Drive	Department of Public Works	962	$	$	5842	48
Islais Creek Lots N Boylston & Gaven Streets	Water Department	19,935	$13,000		5848 5853	23, 35 44
District 3 Department of Public Health Center 1525 Silver Avenue	Department of Public Health	13,125	$120,000	$56,000	5881	23
Department of Public Works Lands Near Cambridge Street	Department of Public Works	11,131			5886 5897 5898	58 39 1
Hillcrest School (Elementary) 810 Silver Avenue	SFUSD	106,154	$210,000	$1,110,000	5911	4 & 5
Station 42 2430 San Bruno Avenue	Fire	6,000	$18,000	$40,000	5924	4
Portola Playground NE Felton & Holyoke Streets	Recreation	216,000	$435,000	$1,398,000	5929 5930	1 & 1A 1 & 1A
Undedicated Street S LaGrande & Mansfield Streets	Department of Public Works	376			5963-A	1
University Mound Reservoir SE Felton & University Avenue	Water Department	34.325 Ac.	$2,315,000		5973	2
Portola Off-street Parking S Felton 95' W San Bruno Avenue	Real Estate	5,100	$22,900		5981	25 & 26
Martin Luther King Jr. High School 350 Girard Street	SFUSD	216,000	$1,500,000	$972,000	5983	2
E.R. Taylor School (Elementary) 423 Burrows Street	SFUSD	96,000	$120,000	$448,000	5985	1

REAL PROPERTY OWNED BY THE CITY AND COUNTY OF SAN FRANCISCO

DESCRIPTION	JURISDICTION	AREA Sq. Ft	LAND	IMP.	BLOCK	LOT
Monroe School (Elementary) 260 Madrid Street	SFUSD	70,000	$140,000	$234,000	6010	24
S.F. Community School 125 Excelsior Avenue (Quitclaimed from CCSF to SFUSD)	SFUSD	60,000	$120,000	$352,000	6012	5
Munich Street Pump Station E Munich 100' N Brazil Streets	Water Department	2,400	$5,000		6024	24
Luther Burbank Jr. High School 325 La Grande Avenue	SFUSD	13.15 Ac.	$197,000	$3,035,000	6071	2
Cleveland School (Elementary) 455 Athens	SFUSD	60,000	$120,000	$168,000	6075	3
Excelsior Playground E Russia & Madrid	Recreation	70,000	$105,000	$34,920	6088	8
Woodrow Wilson Sr. High 400 Mansell Street	SFUSD	774,000	$1,550,000		6088	16
Dwight Street Parcel Colby & Dwight Street	Department of Public Works	1,000	$500		6130	31
El Dorado School (Elem) 70 Delta Street	SFUSD	203,492	$400,000	$260,000	6163 6164 6179	40 24 2
Wilde Avenue Reservoir NW Wilde & Delta	Water Department	70,000	$30,000		6179	2 (ptn)
John McLaren Park Visitacion Valley	Recreation	317.975 Ac.	$4,755,000	$925,000	6190 6220	66 2
Alpha St. Widening (Remainder) W Wilde & Alpha Streets	Department of Public Works	1,800	$4,000		6192	74
Station 44 1298 Girard Street	Fire	6,000	$30,000	$55,000	6194	10

REAL PROPERTY OWNED BY THE CITY AND COUNTY OF SAN FRANCISCO

DESCRIPTION	JURISDICTION	AREA Sq. Ft	LAND	IMP.	BLOCK	LOT
Reis Tract Lots Tucker near Rutland Streets	Water Department	57,052	$46,000		6201 6202 6208	8 & 37 2,3 & 45 18 to 22, 28 to 31
Candlestick Cove Child Care Center 500 Raymond Avenue Street Areas	SFUSD	55,000	$110,000		6220	1 (ptn)
Visitacion Valley Jr. High School 450 Raymond Avenue	SFUSD	13.82 Ac.	$737,000		6221	1,2,3
Candlestick Cove Child Care Center 500 Raymond Avenue Street Areas	Department of Public Works	2,500	$5,000		6221	2 (ptn)
Reis Tract Lots Arleta near Rutland Street	Water Department	15,000	$22,500		6235	13 o15, 32 to 34
Visitacion Valley Comunity Center 50 Raymond Avenue	Department of Public Health	6,250	$16,500	$30,000	6237	
Reis Tract Lots Arleta near Rutland Street	Water Department	20,000	$37,500		6238 6247	12,13,32,33 11,12,30,31
Visitacion Valley Playground W Cora & Leland	Recreation	89,619	$125,000	$55,820	6253	1
Visitacion Valley School (Elementary) 55 Schwerin Street	SFUSD	84,552	$145,000	$580,000	6254	1

REAL PROPERTY OWNED BY THE CITY AND COUNTY OF SAN FRANCISCO

DESCRIPTION	JURISDICTION	AREA Sq. Ft	LAND	IMP.	BLOCK	LOT
Outer-Mission Substation W Russia & London	Department of Public Transportation	5,000	$10,000		6272	1
Amazon Reservoir Tract Crocker-Amazon Playground NE Moscow & Geneva Streets	Hetch Hetchy	54.95 Ac.	$3,400,000		6284A	1
Crocker-Amazon Playground; HH Res. 16919-57 NE Moscow & Geneva Streets	Recreation	Included in above		$132,931	6284-A	1
John McLaren Child Care Center 2055 Sunnydale Avenue	SFUSD	250,000	$250,000	$1,210,000	6316	2
Sewer R/W, Lot 16 E Carrizal 90' S Velasco	Clean Water Program	1,000	$1,000	$	6323	16
Station 43 720 Moscow Street	Fire	10,000	$55,000		6338	24
Open Space (Kelloch-Velasco Block) (Sunnydale Green) Bounded by Kelloch,Scherwin, & Velasco Avenue	Park	77,342	$225,000		6361	All lots
Guadalupe School (Elementary) 859 Prague Street	SFUSD	88,081	$132,000	$255,000	6440	1
Alice Chalmers Playground Brunswick near Whittier Streets	Recreation	73,485	$110,000	$22,000	6474	1 (ptn)
Longfellow School (Elementary) 755 Morse Street	SFUSD	88,909	$135,000	$205,000	6474	1 (ptn)

REAL PROPERTY OWNED BY THE CITY AND COUNTY OF SAN FRANCISCO

DESCRIPTION	JURISDICTION	AREA Sq. Ft	LAND	IMP.	BLOCK	LOT
Noe Valley Off-street Parking Site S 24th 210' E Castro	Real Estate	5,700	$31,500	$15,250	6507	23
Mission Branch 3359 - 24th Street	Library	7,637	$21,000	$168,000	6515	1
Mission Cultural Center 2868 Mission Street	Art Commission	9,895	$143,500	$256,500	6516	7
Mission Off-street Parking Site SW 24th & Capp Streets	Real Estate	7,232	$56,000	$23,350	6517	38
Garfield Square SW 25th & Harrison	Department of Public Works	15,680			6523	2
Garfield Square SW 25th & Harrison	Park	127,400	$256,000	$1,140,000	6523	1
Mission Nursery 2950 Mission Street	SFUSD	25,850	$139,000	$5,000	6529	4,19,20
Open Space (Juri Commons) N 26th St. between Guerrero & San Jose Avenue	Rec-Park	10,433	$62,400		6532	8
Noe Valley Branch 451 Jersey Street	Library	9,120	$12,500	$89,000	6539	34
Clipper Street Buffer strip N Clipper St. between Grand View & Hoffman Avenue	Department of Public Works	2,789			6541 6542 6544	26 19 & 22 22
James Lick Jr. High School 1220 Noe Street	SFUSD	127,680	$250,000	$1,500,000	6547	1
Station 11 3880 - 26th Street	Fire	11,628	$23,000	$277,600	6551	43

REAL PROPERTY OWNED BY THE CITY AND COUNTY OF SAN FRANCISCO

DESCRIPTION	JURISDICTION	AREA Sq. Ft	LAND	IMP.	BLOCK	LOT
Cesar Chavez Street Remainder NW Cesar Chavez & Guerrero Streets	Department of Public Works	703	$10,750		6567	9A
Open Space Duncan & Castro Streets	Park	14,714	$126,000		6590	24 to 29
Upper Noe Playground SE Day & Sanchez	Recreation	109,440	$164,000	$1,553,000	6638	7
Buena Vista Alternative Elementary School 1670 Noe Street	SFUSD	41,040	$80,000	$250,000	6640	1
Fairmount School (Elem.) 65 Chenery Street	SFUSD	125,819	$215,000	$220,000	6657	8
Sewer Right of Way, Lot 13 W Dolores 330' N Randall Streets	Clean Water Program	790	$800		6657	13
Mission Freeway & Bernal Cut NW Randall & Dolores Streets	Department of Public Works	1,400	$9,000		6657	18 (ptn)
Transit Power Substation Randall between San Jose & Mission	Hetch Hetchy	2,832	$650		6661	21 (ptn)
Slope Protection-Bernal Cut San Jose Avenue	Department of Public Works	155,123	$35,850		6661/62 6686/89 6691/93, 6719,6725 6754A,6782	Various
Fairmount Plaza Fairmount & Miguel	Park	30,560	$27,000		6682A	1

REAL PROPERTY OWNED BY THE CITY AND COUNTY OF SAN FRANCISCO

DESCRIPTION	JURISDICTION	AREA Sq. Ft	LAND	IMP.	BLOCK	LOT
O'Shaughnessy Blvd. (Future widening) & Slope Protection O'Shaughnessy Boulevard	Department of Public Works	20,054	$42,500	$	6706	13 to 15
Slope Protection W San Jose & Mateo Streets	Department of Public Works	9,983	$10,000		6719	18,19,23
San Jose Avenue (remainder) SW San Jose & Cuvier Streets	Department of Public Works	3,781	$5,500		6723	30,31
College Hill Station Roanoke near Arlington Streets	Water Department	2,386	$10,000		6725	3 (ptn)
Bosworth Street (future widening) NW Bosworth & Elk Streets (Sale of these parcels is not in conformity with the Master Plan.)	Department of Public Works	4,250	$10,000		6733-A	40
NE Bosworth & Elk Street (Open Space) NE Bosworth & Elk Street (Sale of these parcels is not in conformity with the Master Plan.)	Department of Public Works	24,238	$28,500		6733-A	41
Open Space (Dorothy Erskine) Martha Avenue	Park	34,229	$15,000		6735 6761	2 to 14 17 to 24
Bosworth Street (remainder) E. Bosworth & Burnside Streets (Sale of these parcels is not in conformity with the Master Plan.)	Department of Public Works	17,000	$62,750		6736	33

REAL PROPERTY OWNED BY THE CITY AND COUNTY OF SAN FRANCISCO

DESCRIPTION	JURISDICTION	AREA Sq. Ft	LAND	IMP.	BLOCK	LOT
Sewer R/W (for sewer access) S Burnside 87' N Bosworth Streets	Clean Water Program	14,902	$15,000		6736 6738	29 17 & 26
Bosworth Street (Remainder) Bosworth Street (Sale of these parcels is not in conformity with the Master Plan.)	Department of Public Works	29,750	$110,000		6738 6743 6744	30 25 32
Sewer R/W (for sewer access) E Diamond 66' N Bosworth Streets	Clean Water Program	8,488	$15,000		6745	29 & 65
Glen Park School (Elementary) 151 Lippard Avenue	SFUSD	77,656	$120,000	$537,000	6757	2
Sewer R/W (for sewer access) N Joost 275 W Baden Streets	Clean Water Program	5,000	$5,000		6765	17 & 42
Open Space (Monterey Conservatory) Monterey between Congo & Baden Street	Rec-Park	8,260	$219,200	$68,000	6770	57
Sewer R/W (for sewer access) S Joost 100 W Baden Streets	Clean Water Program	3,500	$3,500		6786	13 & 44
Lamartine Street Sewer R/W Alemany near Tingley Streets	Clean Water Program	5,000	$12,000		6786	95
Excelsior Library 4400 Mission Street	Library	10,000	$75,000	$210,000	6797	46
20' Strip along E Line (Parcel #57, Water Department Report) Junipero Serra Boulevard between Paloma & Belle Avenue	Water Department	144,271	$150,000		6900	1,5 to 7

REAL PROPERTY OWNED BY THE CITY AND COUNTY OF SAN FRANCISCO

DESCRIPTION	JURISDICTION	AREA Sq. Ft	LAND	IMP.	BLOCK	LOT
Lunado Court (Interior Circle)	Department of Public Works	541	$550		6912-A	1
Corona Court (Interior circle)	Department of Public Works	1,000	$1,000		6913-A	1
Entrada Court (Interior circle)	Department of Public Works	15,394	$15,525		6917-B	1
Geneva Avenue (Remainder) Geneva at Ocean Avenue	Department of Public Works	17,141	$81,750		6946 6947 6948	61 8 26 & 27
Department of Public Transportation Metro Rail Center SW San Jose & Ocean Avenues	Department of Public Transportation	334,802	$700,000	$313,000	6949	15
Alemany Boulevard (Remainder) Alemany near Ocean	Department of Public Works	3,441	$13,750		6954	11C
Balboa Sr. High School 1000 Cayuga Avenue	SFUSD	446,040	$900,000	$2,830,000	6958-A	1
Alemany Emergency Hospital & Day Treatment Center 45 Onondaga	Department of Public Health	7,112	$17,500	$136,000	6959	16 & 17
James Denman Jr. High School 241 Oneida	SFUSD	195,000	$347,000	$1,450,000	6961	All lots except 8 to 13

REAL PROPERTY OWNED BY THE CITY AND COUNTY OF SAN FRANCISCO

DESCRIPTION	JURISDICTION	AREA Sq. Ft	LAND	IMP.	BLOCK	LOT
San Miguel Child Care Center 300 Seneca Avenue (Leased Site)	SFUSD	134,236	$202,000	$900,000	6961 6962	Various
Geneva Avenue (Remainder) N Geneva & Delano Avenues	Rec-Park	10,427	$80,000		6964	27
Geneva Car Barn 2301 San Jose Avenue	Department of Public Transportation	118,375	$300,000	$421,000	6972	36
LRV Storage Tracks San Jose Avenue	Department of Public Transportation	29,916	$180,000	$60,000	6973	39
Junipero Serra (Remainder) NE Junipero Serra & Shields Streets	Department of Public Works	2,400	$4,000		7000	25
Open Space (Lakeview-Ashton Hilltop)	Park	11,250	$37,550		7010 7054	18 & 19 37 to 39
Geneva Avenue (Remainder) S Cayuga & Geneva Avenue	Department of Public Works	270	$500		7029	28
Ocean View Playground SE Capitol & Montana Streets	Recreation	448,000	$1,200,000	$1,290,000	7068	1
Ortega School (Elementary) 400 Sargent Street Leased to Rec-Park Until 2094 for Brooks Park (88,550 s.f.)	SFUSD	220,000	$600,000	$373,000	7073 7074 7075	50 49 & 50 56
Brooks Park Arch & Shields	Park	45,000	$518,000		7074 7075	2 to 6 37 to 45 32 to 35

REAL PROPERTY OWNED BY THE CITY AND COUNTY OF SAN FRANCISCO

DESCRIPTION	JURISDICTION	AREA Sq. Ft	LAND	IMP.	BLOCK	LOT
Byxbee Playground SW Byxbee & Shields	Recreation	45,000	$120000	$21,000	7078	49
Randolph Substation Easement N Randolph Street & Byxbee	Hetch Hetchy	2,215	$12,183		7084	24 (ptn)
Mini Park NW Bright & Randolph Streets	Park	3,750	$22,000	$14,000	7090	18 & 19
Cayuga District Playground W Cayuga & Naglee Streets	Recreation	126,990	$370,000	$86,474	7095A 7095B 7096A	11 2 8
Alemany Boulevard (Remainder) Alemany near Farragut	Department of Public Works	15,290	$30,000		7096-B	1A
Sheridan School (Elementary) 431 Capitol Avenue	SFUSD	70,000	$140,000	$350,000	7105	1
Brotherhood Way, Between Bright Street & Junipero Serra Boulevard (Open Space)	Department of Public Works	385,575	$940,000	$11,763	7116/22 7124/25 7126B 7127/28 7130/36	Various
Undedicated Street San Diego Avenue	Department of Public Works	4,048			7126-A	7
Alemany Boulevard (Remainder) Alemany & Chester Streets	Department of Public Works	7,123	$7,132		7140 7148 7149 7150	1 & 35A 43 4 44,44A,&49
Station 33 8 Capitol Avenue	Fire	15,720	$12,500	$300,000	7147	46

REAL PROPERTY OWNED BY THE CITY AND COUNTY OF SAN FRANCISCO

DESCRIPTION	JURISDICTION	AREA Sq. Ft	LAND	IMP.	BLOCK	LOT
Palmetto Avenue (Remainder) Palmetto & Head Streets	Department of Public Works	2,911	$4,150		7153	28A, 38A & 51
Sewer R/W (for sewer access) N De Long 125' E Crystal Streets	Clean Water Program	2,500	$2,500		7156	70 & 71
Slope Protection Alemany Boulevard Between Crystal & San Jose Ave.	Department of Public Works	25,500			7156	Various
San Jose Avenue Remainder San Jose Avenue NW San Jose & Regent Street	Department of Public Works	350			7159	1
Mini Park E Lessing 125' N Liebig Streets	Park	6,012	$89,500	$15,000	7160	1 & 11
Hillcrest and Ocean View Lots	Water Department	4,002	$5,000		7174	45
Undedicated Street NE San Diego, SW De Long Avenue	Department of Public Works	6,515			7174	51,56 & 57
Central Pump Station SW Sloat & 22nd Avenue	Water Department	213,839	$600,000	$50,000	7206	1
Open Space Sloat & Junipero Serra Streets	Department of Public Works	13,800	$50,000		7222A 7222B	1 1
Lakeside Village Parking Sites Ocean at 19th & Junipero Serra	Real Estate	16,050	$65,000	$42,000	7225 7226	13 16

REAL PROPERTY OWNED BY THE CITY AND COUNTY OF SAN FRANCISCO

DESCRIPTION	JURISDICTION	AREA Sq. Ft	LAND	IMP.	BLOCK	LOT
M Line Right of Way E 19th Avenue between Ocean & Eucalyptus	Department of Public Transportation	78,032	$225,000		7226	No lot #
Merced Branch 155 Winston Drive	Library	12,966	$39,000	$135,000	7236	1
Junipero Serra Playground 300 Stonecrest Drive	Recreation	65,682	$195,000	$95,000	7237	9
Stairway & Pedestrian Subway NE Banbury & 19th Avenue	Department of Public Works	336	$350		7243	14
San Francisco Zoological Gardens Great Hwy. & Sloat & Fleishhacker Playfield/Pool (7.69 ac. of above, 99-year lease to State of California for Armory purposes.)	Park	136.405 Ac.	$4,000,000	$11,162,000	7281	2,6,7 & 9
Ft. Funston (Remainder) Skyline Blvd. & Great Highway	Park	153,201	$65,000		7282	8
Lakeshore Sewage Pumping Station	Clean Water Program	5,097	$600	$354,000	7283	1 (ptn)
Lake Merced Lands (within City & County) (including 368 acres of lake area) Lake Merced Boulevard; Skyline & John Muir Drive	Water Department	685.48 Ac.	$15,120,000		7283 7380	1 (ptn) 27 to 30
Harding Municipal Golf Course (18 Hole Championship Course With 9 Hole Practice Course-Part of Lake Merced Lands)	Park	Included in above		$50,000	7283	1 (ptn)

REAL PROPERTY OWNED BY THE CITY AND COUNTY OF SAN FRANCISCO

DESCRIPTION	JURISDICTION	AREA Sq. Ft	LAND	IMP.	BLOCK	LOT
Pistol Range Lake Merced Boulevard Skyline Blvd. & John Muir Dr.	Police	5.85 Ac.		$115,000	7283	1 (ptn)
Rolph-Nicole Playground Eucalyptus Drive	Recreation	108,900	$400,000	$88,759	7295	16 (ptn)
Lakeside School Site 25th & Eucalyptus Drive	SFUSD	43,560	$50,000		7295	16 (ptn)
Station 19 390 Buckingham Way	Fire	10,692	$30,000	$220,000	7296	2
Lakeshore School (Elementary) 220 Middlefield Drive	SFUSD	243,936	$700,000	$796,000	7298	5 (ptn)
Lowell High School 1101 Eucalyptus Drive	SFUSD	27.3 Ac.	$3,600,000	$4,200,000	7298	5 (ptn) & 6
Louise Lombard Special School 700 Font Boulevard	SFUSD	108,743	$300,000	$1,000,000	7299	4
Stairway and Pedestrian Subway 19th near Cardenas Street	Department of Public Works	660	$650		7320	2
Park Merced Sewage Pumping Station Lake Merced near Brotherhood	Clean Water Program	5,080	$10,000	$135,000	7333	2
Douglass Playground NW Douglass & 27th	Recreation	315,462	$72,500	$6,500	7500	1
Police Academy 350 Amber Drive	Police	195,114	$750,000	$200,000	7521	5

REAL PROPERTY OWNED BY THE CITY AND COUNTY OF SAN FRANCISCO

DESCRIPTION	JURISDICTION	AREA Sq. Ft	LAND	IMP.	BLOCK	LOT
George Christopher Playground Diamond Hts. near Duncan	Recreation	292,832	$219,624		7521 7523 7533	7 102 101
Open Space (Berkeley Way) South of Unique Lane	Park	46,594	$64,000		7524	101
Open Space (Diamond Heights) Diamond between Valley & 24th St. Everson Street near Digby	Park	152,674	$400		7536 7543	18 25 to 28 & 32
Open Space (Billy Goat Hill) Bacon near 30th Street	Park	132,363	$129,600		7537 7538	60 101
W. Haas Playground Addison near Diamond Hts.	Recreation	196,975	$80,981	$148,601	7540	1 & 2
Station 26 80 Digby Street	Fire	10,360	$16,500	$310,000	7540	13 to 15
Fairmount Pl. Extension Everson near Miguel	Park	4,600	$7,500		7542	10
Open Space (Glen Park) Lot 7	Rec-Park	2,750	$20,000	$1,009,000	7549	7
Glen Park Canyon Lands Chenery & Elk Streets	Rec-Park	101.113 Ac.	$450,000		7560	1
Glen Park Day Camp O'Shaughnessy Boulevard	Park	Included in above			7560	1
Glen Park Playground	Recreation	Included in above	$157,000	$267,399	7560	1

REAL PROPERTY OWNED BY THE CITY AND COUNTY OF SAN FRANCISCO

DESCRIPTION	JURISDICTION	AREA Sq. Ft	LAND	IMP.	BLOCK	LOT
Slope Protection O'Shaughnessy Boulevard near Portola Drive	Department of Public Works	3,958	$1,300		7560	1 (ptn)
J. Eugene McAteer Sr. High School 555 Portola Drive (Quitclaimed from CCSF to SFUSD)	SFUSD	24.935 ac.			7560	1 (ptn)
Seal Rocks	Park	43,560			San Francisco	

PROPERTY OUTSIDE OF CITY AND COUNTY OF SAN FRANCISCO

Aqueduct Lands & rights of way including Corral Hallow and Newark San Lorenzo pipeline rights of way	Hetch Hetchy	551 Ac.	$182,410		Alameda Co.
Electric transmission lands and rights of way	Hetch Hetchy	Included in above	$31,600		Alameda Co.
Alameda County Lands	Water Department	24487 Ac.	$1,500,115		Alameda Co.
Bay Division Pipe Line #3	Water Department	59.407 Ac.	$59,850		Alameda Co.
Fresno County	Park/Library	40 Ac.	$800		Fresno Co.
Kern County	Park/Library	1432 Ac.	$48.240		Kern Co.
Bay Division Pipe Line #3	Water Department	54.915 Ac.	$181,000		Santa Clara Co.

REAL PROPERTY OWNED BY THE CITY AND COUNTY OF SAN FRANCISCO

DESCRIPTION	JURISDICTION	AREA Sq. Ft	LAND	IMP.	BLOCK	LOT
Santa Clara County Lands	Water Department	14027.8 Ac.	$1,445,247		Santa Clara Co.	
Bay Division Pipe Line #3	Water Department	148.674 Ac.	$290,000		Santa Clara Co.	
Water Department Rights	Water Department		$1,610,000		Santa Clara Co.	
Aqueduct and electric transmission line lands and rights of way, including Corall Hollow Pipe Line right of way	Hetch Hetchy	382 Ac.	$25,825		San Joaquin Co.	
Electric transmission lands and rights of way	Hetch Hetchy		$3,600		San Joaquin Co.	
Booster Pump Sta. Baltimore & Cordova Street	Water Department	0.079 Ac.	$2,500		San Mateo Co.	
Lake Merced Lands	Water Department	8.9 Ac.	$22,000		San Mateo Co.	
San Francisco Airport	Airport	4893 Ac.	$2,011,500	$48,589	San Mateo Co.	
Radio Range Station	Airport	40 Ac.	$1,600		San Mateo Co.	
Harney Way, Access Road	Department of Public Works	2.07 Ac.	$7,000		San Mateo Co.	
Log Cabin Ranch School	Juvenile Court	612.337 Ac.	$62,000	$200,000	San Mateo Co.	
Sharp Park	Park	454.72 Ac.	$682,000	$109,027	San Mateo Co.	
Jail Site	Sheriff	158 Ac.	$80,000	$640,000	San Mateo Co.	
Old Right of Way (Street Car Line)	Water Department	57.893 Ac.	$365,000		San Mateo Co.	
Millbrae Power House	Water Department	0.734 Ac.	$12,500	$15,000	San Mateo Co.	
Water Department Lands	Water Department	22898.62 Ac.	$3,963,910		San Mateo Co.	

REAL PROPERTY OWNED BY THE CITY AND COUNTY OF SAN FRANCISCO

DESCRIPTION	JURISDICTION	AREA Sq. Ft	LAND	IMP.	BLOCK	LOT
Hillsborough Aqueduct & P/L R/W	Water Department	10.057 Ac.	$27,000		San Mateo Co.	
Filoli Estate Lands	Water Department	63.32 Ac.	$3,420		San Mateo Co.	
Aqueduct and transmission line lands and rights of way	Hetch Hetchy	795.38 Ac.	$340,017		Stanislaus Co.	
Reservoir lands, rights of way, etc.	Hetch Hetchy	14224 Ac.	$1,052,000		Tuolumne Co.	
Other reservoir lands	Hetch Hetchy		$205,600		Tuolumne Co.	
Aqueduct, power plant and regulating reservoir lands and rights of way	Hetch Hetchy		$56,000		Tuolumne Co.	
Electric transmission line lands and rights of way	Hetch Hetchy		$3,320		Tuolumne Co.	
Hetch Hetchy Railroad lands and rights of way	Hetch Hetchy		$19,900		Tuolumne Co.	
Sewage Disposal Spray Field	Hetch Hetchy	11 Ac.	$16,500		Tuolumne Co.	
Camp Mather (See Hetch Hetchy)	Recreation	328.78 Ac.		$44,043	Tuolumne Co.	
Water Supplies - All Counties	Water	321.983 Ac.	640000		All Counties	
Water Supplies - All Counties	Hetch Hetchy	6570.297 Ac.		$132,763,300	All Counties	

2